

RECEIVED
NOV 23 1920
Map Information Office

FINAL SHEET
747-S-IV-E-1/2

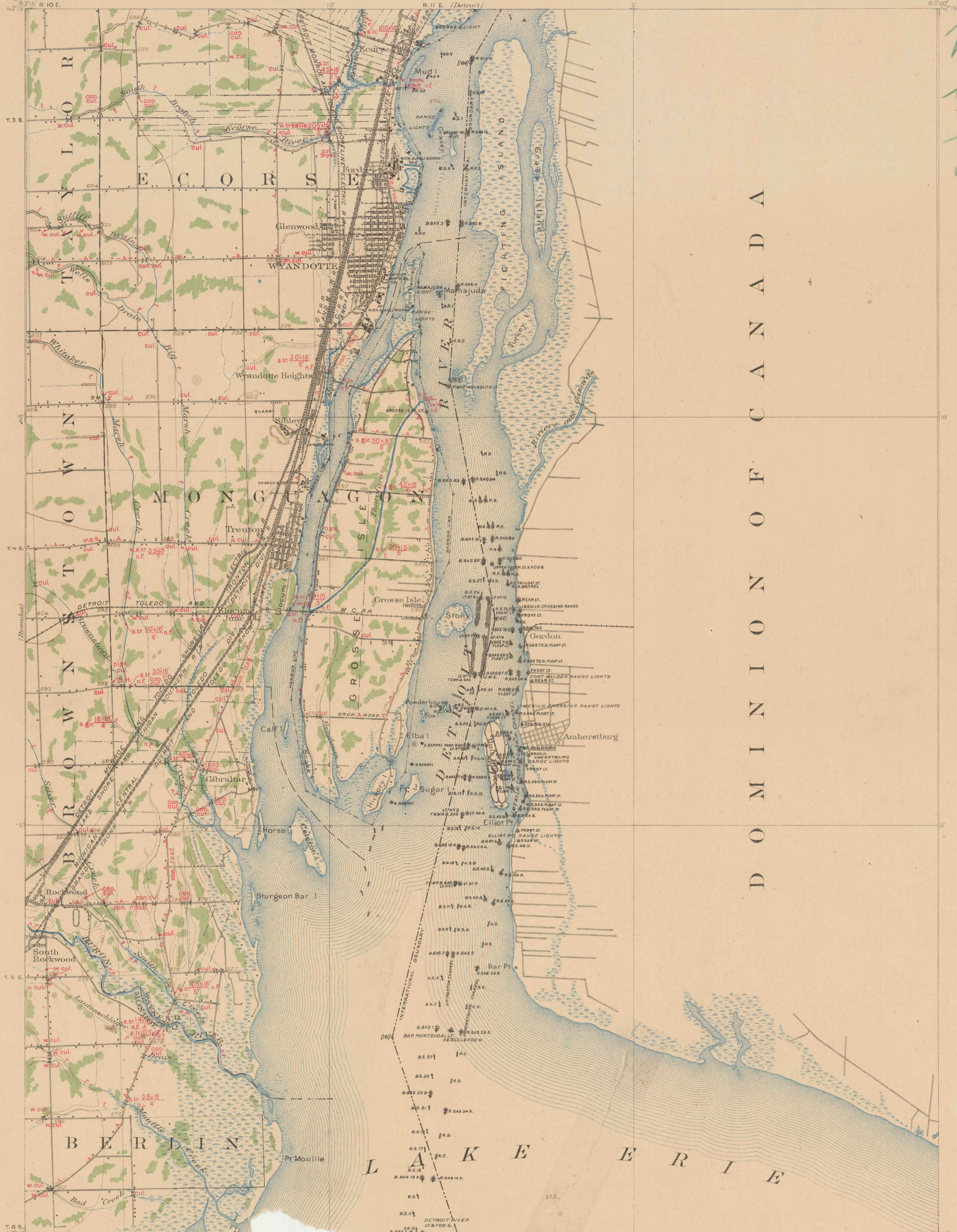
CONFIDENTIAL

MICHIGAN
WYANDOTTE QUADRANGLE

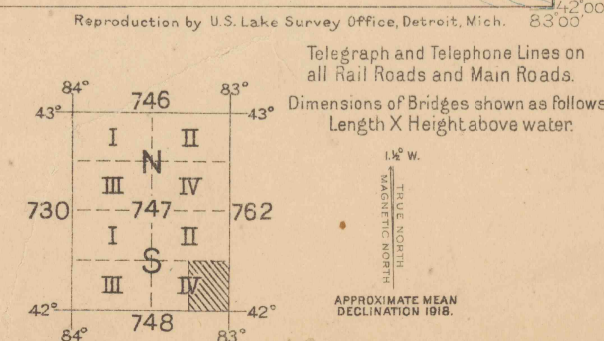
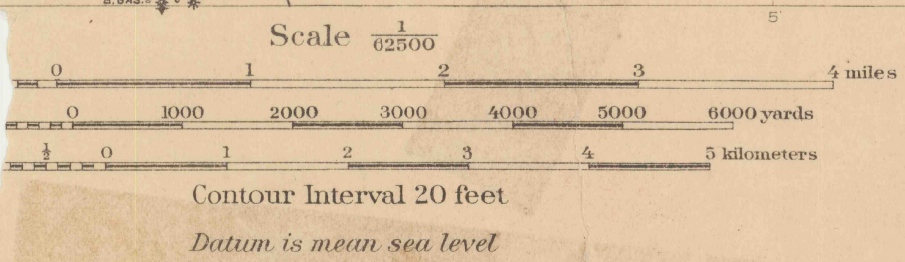
No military notes
accompany this map.

No
cavalry
given

CORPS OF ENGINEERS, U.S. ARMY
PROGRESSIVE MILITARY MAP



D O M I N I O N O F C A N A D A



Survey and drafting under the direction of
Lieut. Col. George A. Zinn, Corps of Engineers, U.S. A.
Department Engineer, Central Division.
Field work under the immediate supervision of
2nd Lieut. William A. Beach, 23rd Infantry, 1912.
Map drawn in 1913.

Surveyed in cooperation with the STATE OF MICHIGAN.
Additions by G. A. Hussey, Jr. Engr. Nov. 1913.
Partial office revision made by Lake Survey Dec. 1918.

OFFICERS USING THIS MAP WILL MARK HEREON CORRECTIONS AND ADDITIONS WHICH COME
UNDER THE MAIL DIRECT TO THE CHIEF OF ENGINEERS, WASHINGTON, D.C.

WYANDOTTE, MICH.