


## 30 X 60 MINUTE SERIES (TOPOGRAPHIC)




**1:100 000-scale *metric*  
topographic map**



- 

1985  
PHOTOINSPECTED 1986










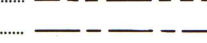























THIS MAP COMPLIES WITH NATIONAL MAP ACCURACY STANDARDS

CONVERSION TABLE		DECLINATION DIAGRAM		ADJOINING MAPS			
Meters	Feet			1	2	3	
1	3,280.8			1	Hastings		
2	6,561.7			2	East Chairo		
3	9,842.5			3	Marshall		
4	13,123.4			4	Rochester		
5	16,404.2			5	Black River		
6	19,685.0			6	Austin		
7	22,965.9			7	La Crosse		
8	26,246.7			8	Sparta		
9	29,527.6						
10	32,808.4						

FOR SALE BY U. S. GEOLOGICAL SURVEY  
DENVER, COLORADO 80225, OR RESTON, VIRGINIA 22092

A.H. ROBINSON  
MAP LIBRARY  
MAR 29 1990

## Topographic Map Symbols

Primary highway, hard surface	
Secondary highway, hard surface	
Light duty road, principal street, hard or improved surface	
Other road or street; trail	
Route marker; intersects U.S. State	
Railroad: standard gage; narrow gage	
Bridge: overpass; underpass	
Tunnel: road; railroad	
Built up area; locality; elevation	
Airport; landing field; landing strip	
National boundary	
State boundary	
County boundary	
National or State reservation boundary	
Land grant boundary	
U.S. public lands survey: range, township; section	
Range, township, section line: protracted	
Power transmission line; pipeline	
Dam, dam with lock	
Cemetery, building	
Windmill; water well; spring	
Mine shaft; adit or mine; mine, quarry; gravel pit	
Campground; picnic area; U.S. location monument	
Ruins; cliff dwelling	
Disturbed forest; dry mine, levee, and	
Contour: index; intermediate, supplementary	
Bathymetric contours; index; intermediate	
Stream, lake: perennial; intermittent	
Rapids, large and small; falls, large and small	
Area to be submerged; marsh, swamp	
Land subject to controlled inundation; woodland	
Small, meadow	
Overbank, alluvial	

A pamphlet describing topographic maps is available on request.

WINONA, MINNESOTA-WISCONSIN  
44091-A1-TM-100

PHOTOINSPECTED 1985

NON- SET " BUDG-9/78  
CIRCULATING x copy 3