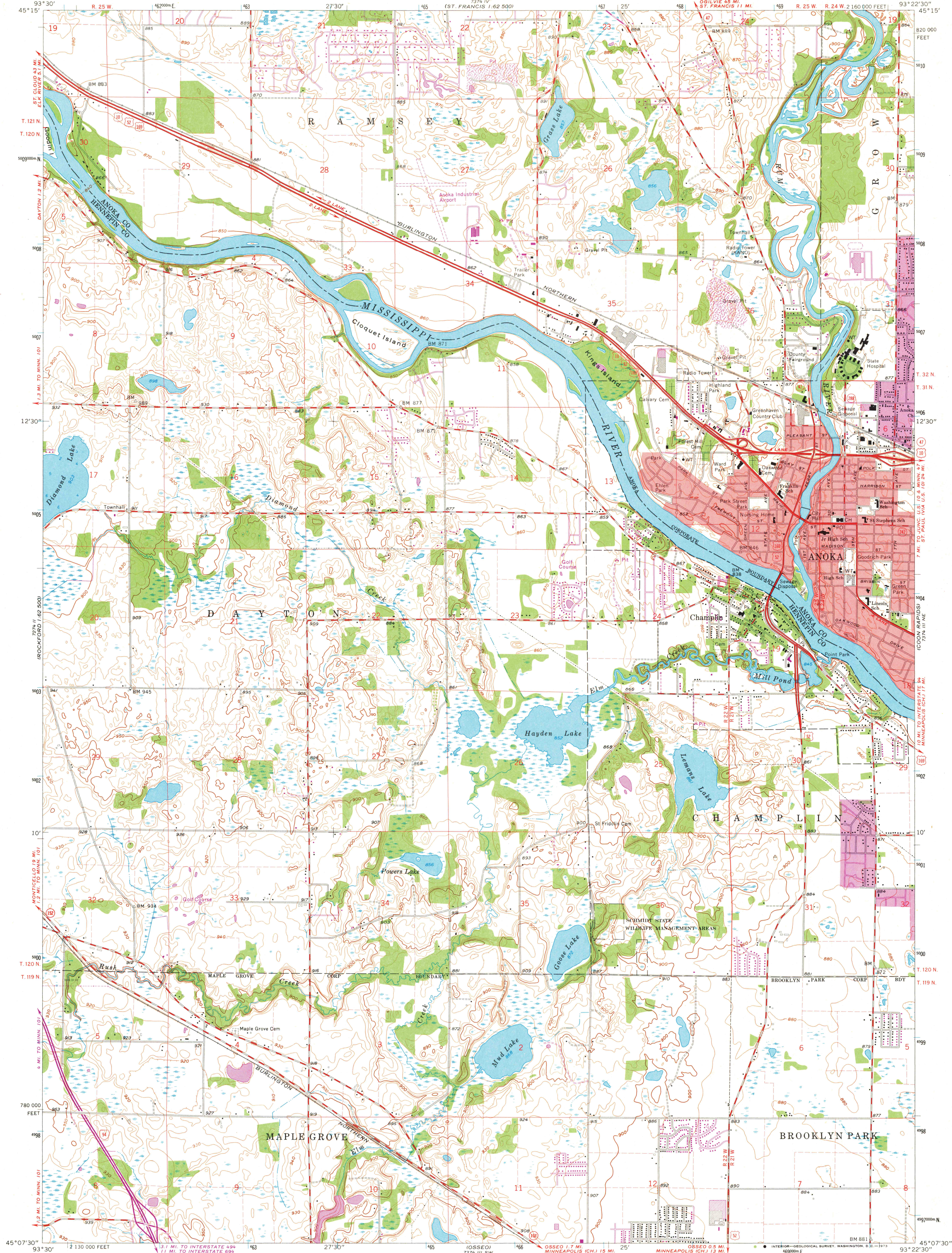


UNITED STATES  
DEPARTMENT OF THE INTERIOR  
GEOLOGICAL SURVEY

ANOKA QUADRANGLE  
MINNESOTA  
7.5 MINUTE SERIES (TOPOGRAPHIC)  
NW 1/4 ANOKA 15' QUADRANGLE



Mapped, edited, and published by the Geological Survey

Control by USGS, USC&GS, USCE, and Minnesota Geodetic Survey

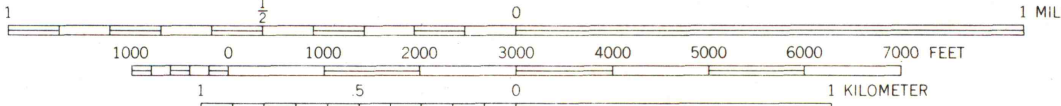
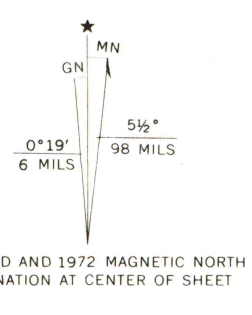
Topography by photogrammetric methods from aerial photographs taken 1947. Field checked 1955. Revised from aerial photographs taken 1966. Field checked 1967

Hydrography compiled from information furnished by Minnesota Department of Conservation

Polyconic projection, 1927 North American datum, 10,000-foot grid based on Minnesota coordinate system, south zone 1000-meter Universal Transverse Mercator grid ticks, zone 15, shown in blue

Red tint indicates areas in which only landmark buildings are shown

Fine red dashed lines indicate selected fence and field lines where generally visible on aerial photographs. This information is unchecked



CONTOUR INTERVAL 10 FEET  
DATUM IS MEAN SEA LEVEL

THIS MAP COMPLIES WITH NATIONAL MAP ACCURACY STANDARDS  
FOR SALE BY U.S. GEOLOGICAL SURVEY, DENVER, COLORADO 80225, OR WASHINGTON, D.C. 20242  
A FOLDER DESCRIBING TOPOGRAPHIC MAPS AND SYMBOLS IS AVAILABLE ON REQUEST



ROAD CLASSIFICATION	
Heavy-duty	Light-duty
Medium-duty	Unimproved dirt
Interstate Route	U.S. Route
	State Route

ANOKA, MINN.  
NW 1/4 ANOKA 15' QUADRANGLE  
N4507.5—W9322.5/7.5

1967  
PHOTOREVISED 1972  
AMS 7574 III NW—SERIES V872

Revision shown in purple compiled from aerial photographs taken 1972. This information not field checked  
Purple tint indicates extension of urban areas

MAP AND AIR PHOTO  
LIBRARY

OCT 10 1973

Univ.