

UNITED STATES
DEPARTMENT OF AGRICULTURE
FOREST SERVICE

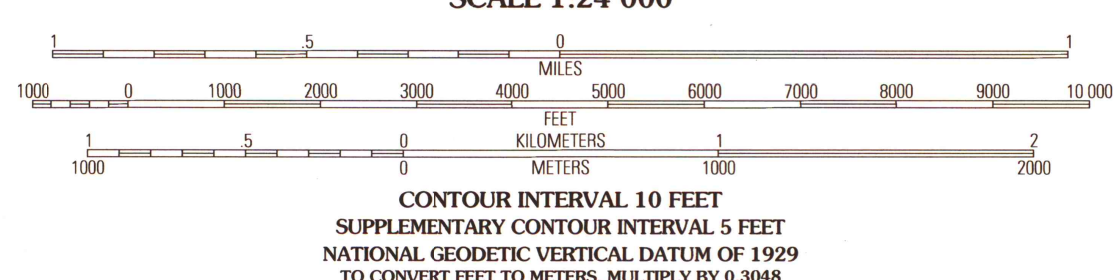
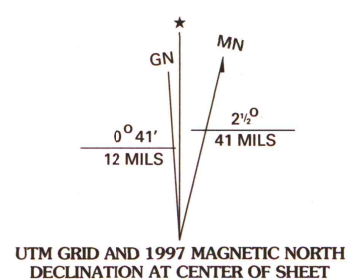
This is a detailed topographic map of the Leech Lake Reservation area. The map features several large bodies of water, including Leech Lake at the top, Mud Goose Lake at the bottom, and smaller lakes like Snake Brook and Indian Lake. The Chippewa River flows through the center of the map. Key geographical features include the Leech Lake National Forest, the Chippewa Reservation, and the Wildlife Management Area. The map is overlaid with a grid of section numbers (e.g., 1, 2, 3, 4, 5, 6, 7, 8, 9, 10, 11, 12, 13, 14, 15, 16, 17, 18, 19, 20, 21, 22, 23, 24, 25, 26, 27, 28, 29, 30, 31, 32, 33, 34, 35, 36) and various labels for land parcels, roads, and other features. The map is oriented with North at the top and includes a coordinate grid with latitude and longitude markings. The map is titled 'LEECH LAKE' and 'CHIPPEWA RIVER'.

A.H. ROBINSON
MAP LIBRARY
MAY 14 1999
University of Wisconsin
Madison

**U.S. Regional
Depository Copy
DO NOT DISCARD**

ISBN 0-607-91000-3







94°00'
Produced by the U.S. Geological Survey
Revised by the U.S. Forest Service
Topography compiled 1969. Planimetry derived from imagery taken 1991.
Public Land Survey System and survey control current as of 1996
Partial field check by U.S. Forest Service 1996
Hydrography compiled from information furnished by
Minnesota Department of Conservation
North American Datum of 1927 (NAD 27). Projection and 10 000-foot ticks:
Minnesota coordinate system, central and north zones (Lambert conformal conic)
Zone 1000-meters, 1000-meters, 1000-meters, 1000-meters, 1000-meters, 1000-meters
North American Datum of 1983 (NAD 83) is shown by dashed corner ticks.
The values of the shift between NAD 27 and NAD 83 for 7.5-minute
intersections are obtainable from National Geographic Survey NADCON software
This map is not a legal land title or ownership document. Public lands
holdings may exist in other National or State reservations
This map is not a legal land title or ownership document. Public lands
are subject to change without notice. Users may have access restrictions, conflicts
with local offices. Obtain leasing or other information from the appropriate
Bureau of Land Management office.



THIS MAP COMPLIES WITH NATIONAL MAP ACCURACY STANDARDS
FOR SALE BY U.S. GEOLOGICAL SURVEY, P.O. BOX 25286, DENVER, COLORADO 80225
A FOLDER DESCRIBING TOPOGRAPHIC MAPS AND SYMBOLS IS AVAILABLE ON REQUEST



1	2	3	1 Little Winnibigoshish Lake
			2 Little Ball Club Lake
4		5	3 Deer River NE
			4 Nushka Lake
6	7	8	5 Deer River
			6 Boy River
			7 Goose Lake
			8 Sugar Lake

Interstate		Primary highway
U. S.		Secondary highway
State		Light-duty road
County		Paved road
National Forest, suitable for passenger cars		Gravel road
National Forest, suitable for high clearance vehicles		Dirt road
		Composited road
		Unimproved; no gate
		Trail
		Gate

BALL CLUB, MN
1996