

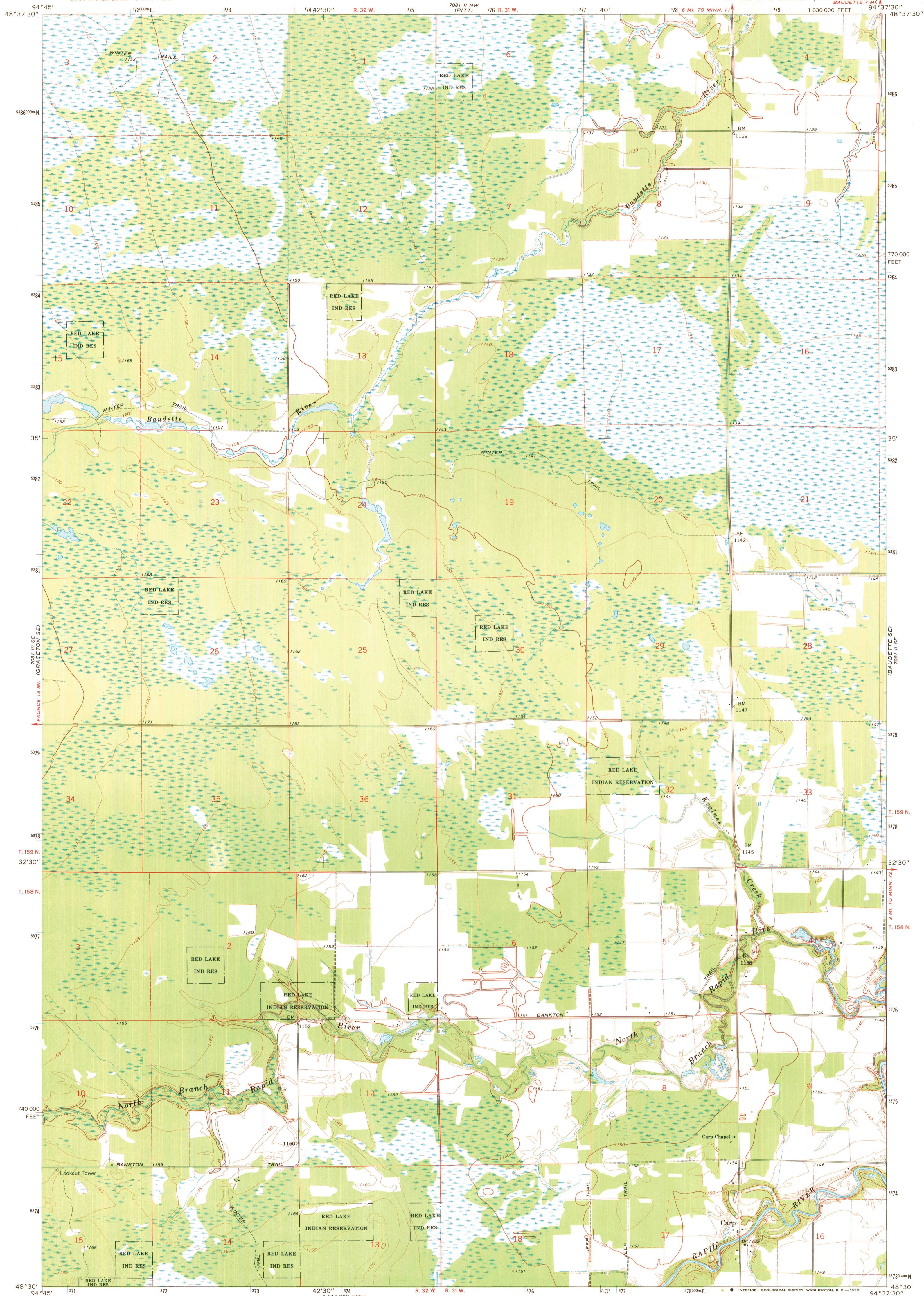
7081 II SE
(GRACETON)

UNITED STATES
DEPARTMENT OF THE INTERIOR
GEOLOGICAL SURVEY

STATE OF MINNESOTA
DEPARTMENT OF ADMINISTRATION

BAUDETTE SW QUADRANGLE
MINNESOTA-LAKE OF THE WOODS CO.
7.5 MINUTE SERIES (TOPOGRAPHIC)

7081 II SE
(BAUDETTE)



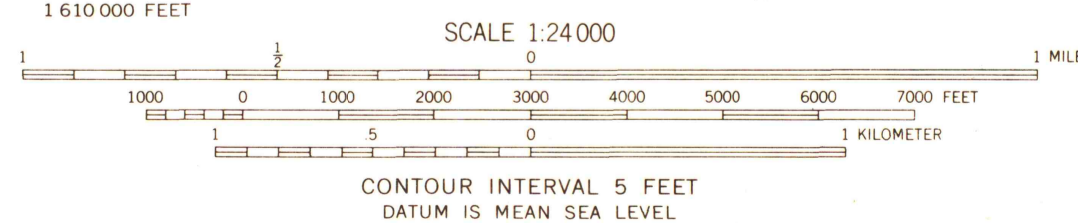
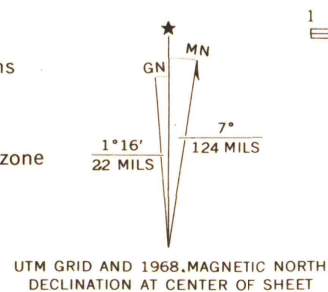
Mapped, edited, and published by the Geological Survey

Control by USGS and USC&GS

Planimetry by photogrammetric methods from aerial photographs taken 1966. Topography by planetable surveys 1968

Polyconic projection. 1927 North American datum 10,000-foot grid based on Minnesota coordinate system, north zone 1000-meter Universal Transverse Mercator grid ticks, zone 15, shown in blue

Fine red dashed lines indicate selected fence and field lines where generally visible on aerial photographs
This information is unchecked



ROAD CLASSIFICATION
Light-duty road, all weather, improved surface. Unimproved road, fair or dry weather.



BAUDETTE SW, MINN.
N4830-W9437.5/7.5

1968

AMS 7081 II SW-SERIES V872

THIS MAP COMPLIES WITH NATIONAL MAP ACCURACY STANDARDS
FOR SALE BY U.S. GEOLOGICAL SURVEY, DENVER, COLORADO 80225, OR WASHINGTON, D. C. 20242
A FOLDER DESCRIBING TOPOGRAPHIC MAPS AND SYMBOLS IS AVAILABLE ON REQUEST