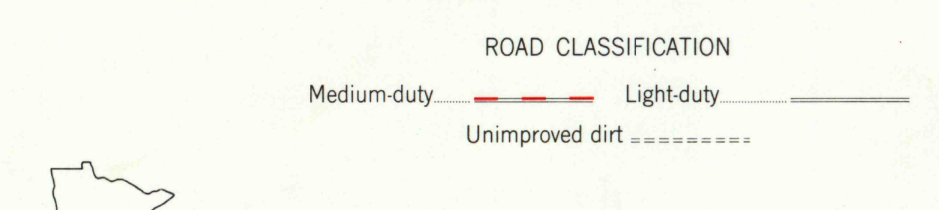
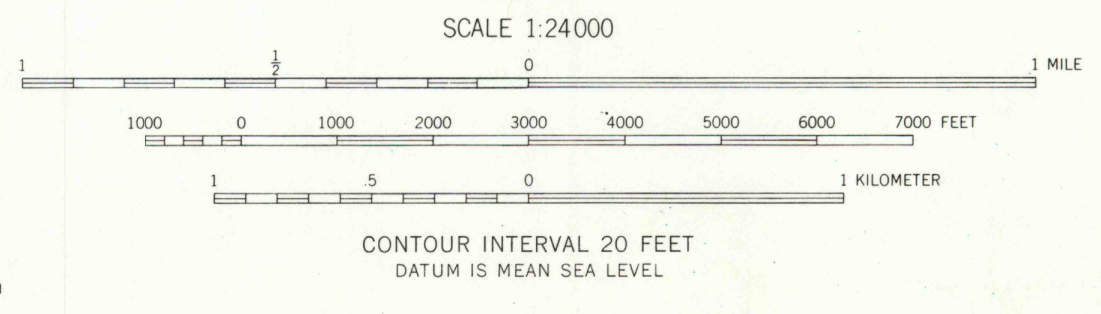
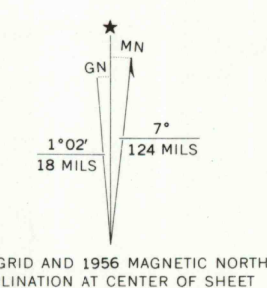


Map by the Army Map Service
Published for civil use by the Geological Survey
Control by USGS, USC&GS, and USCE
Topography from aerial photographs by multiplex methods
Aerial photographs taken 1947. Culture and drainage revised
from aerial photographs taken 1954. Field check 1956
Polyconic projection. 1927 North American datum
10,000-foot grid based on Minnesota coordinate system, central zone
1000-meter Universal Transverse Mercator grid ticks,
zone 15, shown in blue
Unchecked elevations are shown in brown



BELLE PRAIRIE NW, MINN.
NW/4 BELLE PRAIRIE 15' QUADRANGLE
N 4607.5—W 9422.5/7.5

1950
MAY 16 1974