



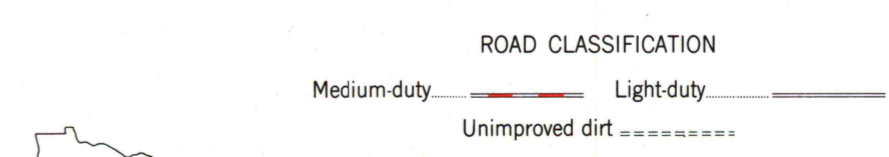
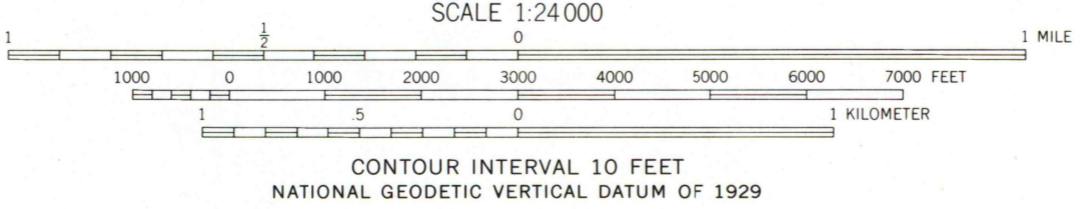
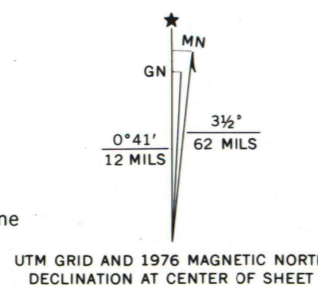
(MARKHAM 1:62,500)
7578 I SW
BOULDER LAKE RESERVOIR

(BRIMSON 1:62,500)
7578 IV
BOULDER LAKE RESERVOIR

(MARKHAM 1:62,500)
7578 I SW
BOULDER LAKE RESERVOIR

(BRIMSON 1:62,500)
7578 IV
BOULDER LAKE RESERVOIR

Mapped, edited, and published by the Geological Survey
Control by USGS and USC&GS
Topography by photogrammetric methods from aerial photographs taken 1952. Field checked 1957
Depth curves compiled from charts furnished by Minnesota Department of Conservation
Polyconic projection. 1927 North American datum
10,000-foot grid based on Minnesota coordinate system, north zone
1000-meter Universal Transverse Mercator grid ticks, zone 15, shown in blue
Revisions shown in purple compiled from aerial photographs taken 1976. This information not field checked



THIS MAP COMPLIES WITH NATIONAL MAP ACCURACY STANDARDS
FOR SALE BY U. S. GEOLOGICAL SURVEY, RESTON, VIRGINIA 22092
A FOLDER DESCRIBING TOPOGRAPHIC MAPS AND SYMBOLS IS AVAILABLE ON REQUEST

BOULDER LAKE RESERVOIR NE, MINN.
N4707.5—W9200.7.5

1957
PHOTOREVISED 1976
AMS 7578 II NE—SERIES V872

MAP AND AERIAL PHOTO
OCT 18 1978
University of Wisconsin
Madison