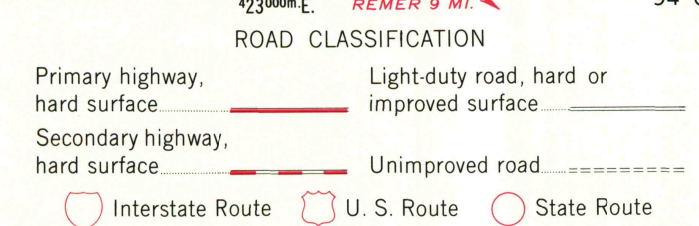
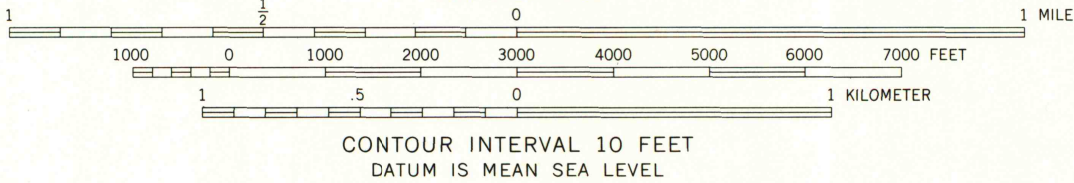
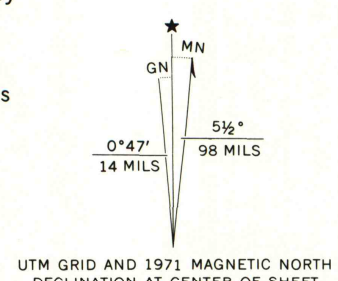


Mapped, edited, and published by the Geological Survey

Control by USGS and USC&GS

Orthophotomap prepared from high-altitude aerial photograph taken April 24, 1969. Topography by photogrammetric methods from aerial photographs taken 1970. Field checked 1971

Projection and 10,000-foot grid ticks: Minnesota coordinate system, central zone (Lambert conformal conic)
1000-meter Universal Transverse Mercator grid ticks, zone 15, shown in blue. 1927 North American datum



THIS MAP COMPLIES WITH NATIONAL MAP ACCURACY STANDARDS
FOR SALE BY U. S. GEOLOGICAL SURVEY, DENVER, COLORADO 80225, OR WASHINGTON, D. C. 20242
A FOLDER DESCRIBING TOPOGRAPHIC MAPS AND SYMBOLS IS AVAILABLE ON REQUEST

BOY RIVER, MINN.
N4707.5—W9400/7.5

1971

AMS 1778 II NE—SERIES V8720

MAP AND AIR PHOTO
LIBRARY

SEP 19 1974

University of Wisconsin