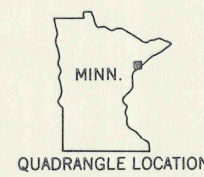
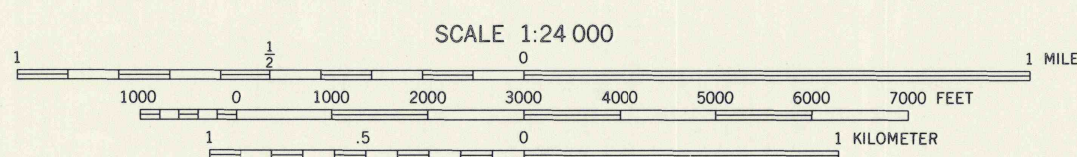
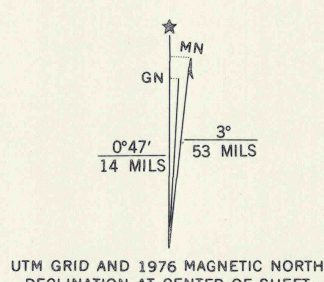




Produced and published by the Geological Survey
Orthophotograph prepared from 1:80,000-scale
aerial photograph taken May 15, 1976
Projection and 10,000-foot grid ticks: Minnesota
coordinate system, north zone (Lambert conformal conic)
1000-meter Universal Transverse Mercator grid,
zone 15. 1927 North American datum
Photomagey rectified by optical scanning
which may produce double or mismatched images;
use the mean of image positions for map point



PRINCIPAL NUMBERED HIGHWAYS
 Interstate Route U. S. Route State Route

This quadrangle area also covered by SW/4
of Brimson 1:62,500-scale topographic map

BRIMSON SW, MINN.
N4715-W9152.5/7.5

1976

AMS 7878 IV SW-SERIES V072

THIS MAP COMPLIES WITH NATIONAL MAP ACCURACY STANDARDS
FOR SALE BY U.S. GEOLOGICAL SURVEY, RESTON, VIRGINIA 22092

MAP AND AIR PHOTO
LIBRARY

SEP 17 1979

University of Wisconsin
Madison