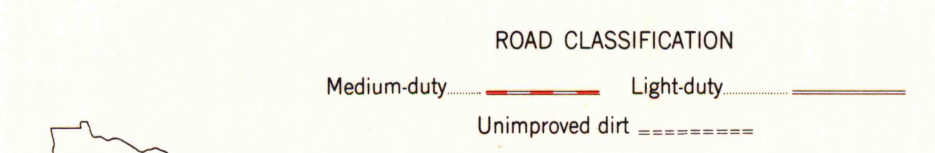
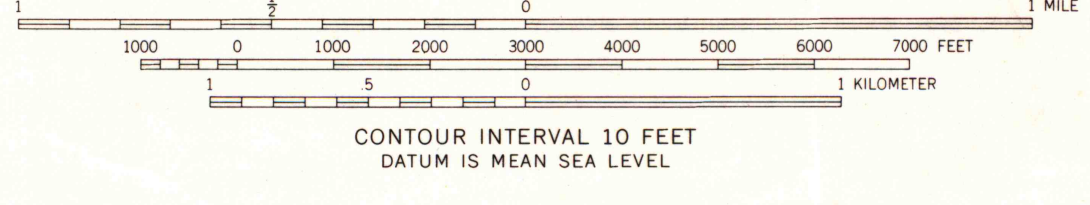
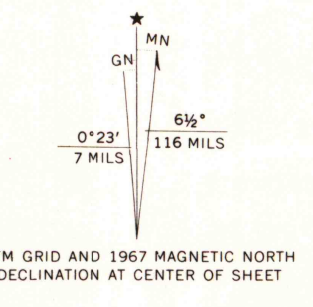


Mapped, edited, and published by the Geological Survey  
 Control by USGS and USC&GS  
 Topography by photogrammetric methods from aerial photographs taken 1965. Field checked 1967  
 Polyconic projection. 1927 North American datum  
 10,000-foot grid based on Minnesota coordinate system, south zone  
 1000-meter Universal Transverse Mercator grid ticks, zone 15, shown in blue  
 Fine red dashed lines indicate selected fence and field lines where generally visible on aerial photographs  
 This information is unchecked



THIS MAP COMPLIES WITH NATIONAL MAP ACCURACY STANDARDS  
 FOR SALE BY U.S. GEOLOGICAL SURVEY, DENVER, COLORADO 80225, OR WASHINGTON, D. C. 20242  
 A FOLDER DESCRIBING TOPOGRAPHIC MAPS AND SYMBOLS IS AVAILABLE ON REQUEST

MAP AND AIR PHOTO LIBRARY  
 SEP 22 1969

FREEBORN, MINN.  
 N4345-W9330/7.5  
 1967  
 AMS 7271 I SE-SERIES W872