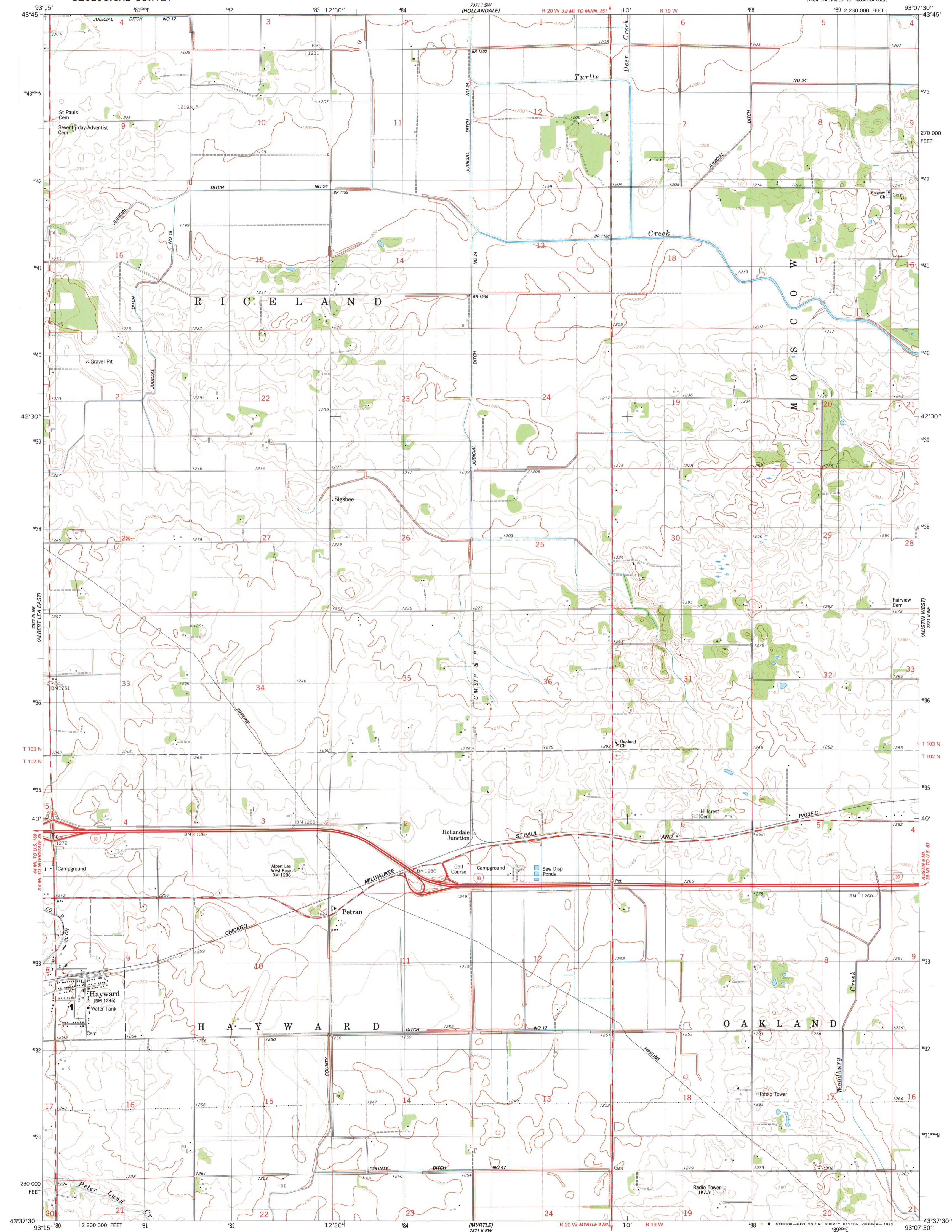


2371 N.E.  
(HOLLANDALE)

UNITED STATES  
DEPARTMENT OF THE INTERIOR  
GEOLOGICAL SURVEY

HAYWARD QUADRANGLE  
MINNESOTA-FREEBORN CO.  
7.5 MINUTE SERIES (TOPOGRAPHIC)  
NW/4 HAYWARD 15' QUADRANGLE

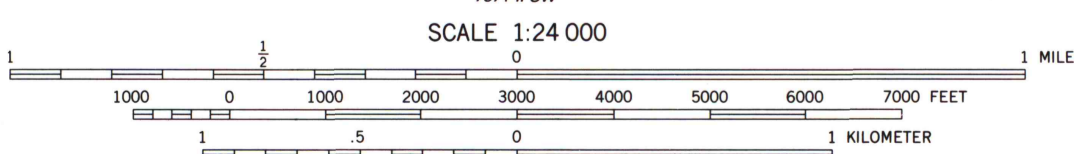
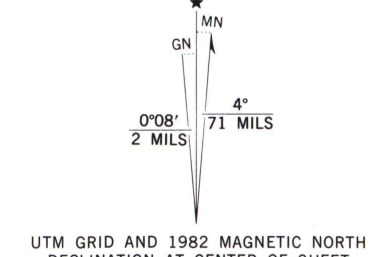
2371 S.E.  
(BLOOMING PRAMIE)



2371 N.E.  
(HOLLANDALE)

Mapped, edited, and published by the Geological Survey

Control by USGS and NOS/NOAA  
Topography by photogrammetric methods from aerial photographs taken 1979. Field checked 1980. Map edited 1982  
Projection and 10,000-foot grid ticks: Minnesota coordinate system, south zone (Lambert conformal conic)  
1000-meter Universal Transverse Mercator grid, zone 15 1927 North American Datum  
To place on the predicted North American Datum 1983 move the projection lines 6 meters north and 17 meters east as shown by dashed corner ticks  
Fine red dashed lines indicate selected fence and field lines where generally visible on aerial photographs. This information is unchecked



ROAD CLASSIFICATION

Primary highway, hard surface	Light-duty road, hard or improved surface
Secondary highway, hard surface	Unimproved road
Interstate Route	U. S. Route
	State Route

THIS MAP COMPLIES WITH NATIONAL MAP ACCURACY STANDARDS FOR SALE BY U. S. GEOLOGICAL SURVEY, RESTON, VIRGINIA 22092. A FOLDER DESCRIBING TOPOGRAPHIC MAPS AND SYMBOLS IS AVAILABLE ON REQUEST

JUN -4 1984

HAYWARD, MINN.  
NW/4 HAYWARD 15' QUADRANGLE  
N4337.5-W9307.5/7.5

1982

ARTHUR H. DORRISON MAP LIBRARY DMA 7371 II NW SERIES V875