


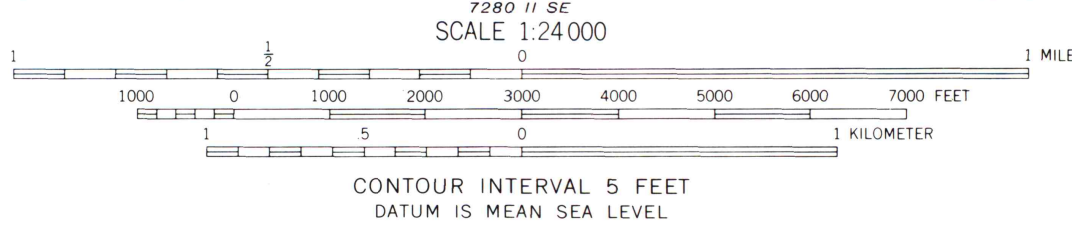
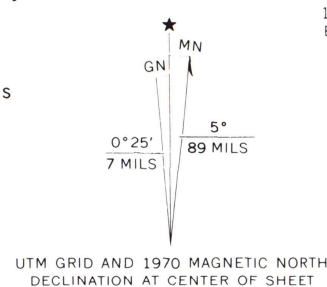
UNITED STATES  
DEPARTMENT OF THE INTERIOR  
GEOLOGICAL SURVEY

STATE OF MINNESOTA  
DEPARTMENT OF ADMINISTRATION

JOHNSON LANDING NE QUADRANGLE  
MINNESOTA—KOOCHICHING CO.  
7.5 MINUTE SERIES ORTHOPHOTOMAP (TOPOGRAPHIC)



Mapped, edited, and published by the Geological Survey  
Control by USGS and USC&GS  
Orthophotomap prepared from high-altitude aerial photograph  
taken May 22, 1969. Topography by photogrammetric methods  
from aerial photographs taken 1970. Field checked 1970  
Polyconic projection. 1927 North American datum  
10,000-foot grid based on Minnesota coordinate system,  
north zone  
1000-meter Universal Transverse Mercator grid ticks,  
zone 15, shown in blue



ROAD CLASSIFICATION  
Primary highway, hard surface  
Secondary highway, hard surface  
Unimproved road  
Interstate Route  
U. S. Route  
State Route



JOHNSON LANDING NE, MINN.  
N4807.5—W9330/7.5  
1970

AMS 7280 II NE—SERIES V8720

MAP AND AIR PHOTO  
LIBRARY

NOV 1 1973

University of Wisconsin