

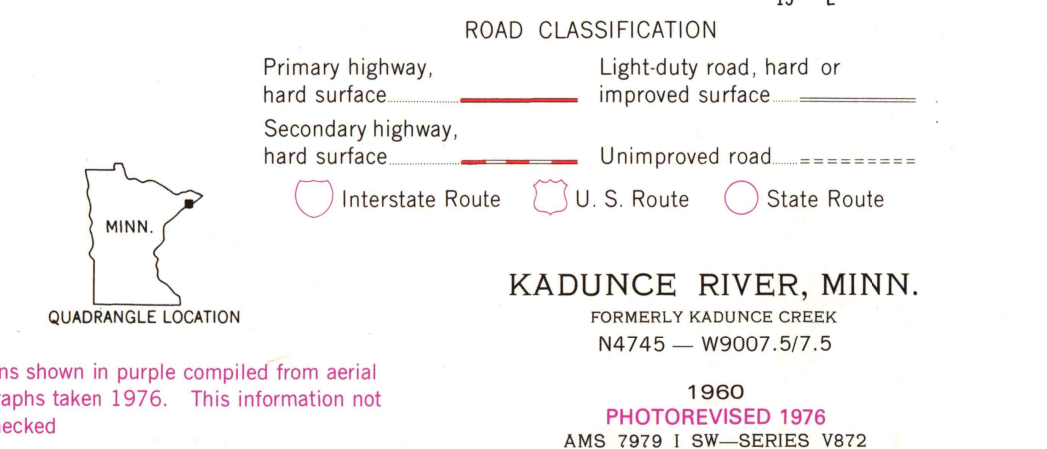
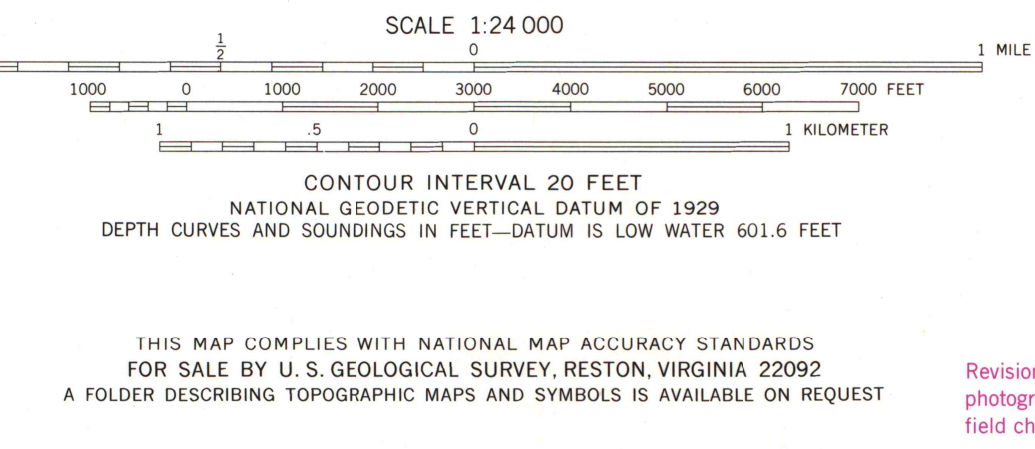
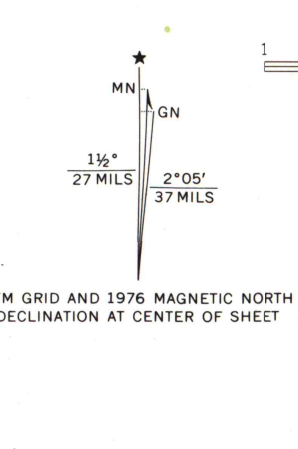
UNITED STATES
DEPARTMENT OF THE INTERIOR
GEOLOGICAL SURVEY

STATE OF MINNESOTA
IRON RANGE RESOURCES AND REHABILITATION COMMISSION

KADUNCE RIVER QUADRANGLE
MINNESOTA—COOK CO.
7.5 MINUTE SERIES (TOPOGRAPHIC)



Mapped, edited, and published by the Geological Survey
Control by USGS and USC&GS
Topography from aerial photographs by photogrammetric methods
Aerial photographs taken 1957. Field check 1960
Selected hydrographic data in Lake Superior compiled from U. S. Lake
Survey Chart 97 (1958). This information is not intended for
navigational purposes
Depth curves in other lakes compiled from charts furnished by
Minnesota Department of Conservation
Polyconic projection. 1927 North American datum
10,000-foot grid based on Minnesota coordinate system, north zone
1000-meter Universal Transverse Mercator grid ticks,
zone 15, shown in blue
Fine red dashed lines indicate selected fence and field lines where



MAP AND AIR PHOTO
LIBRARY
AUG 10 1978
University of Wisconsin
Madison