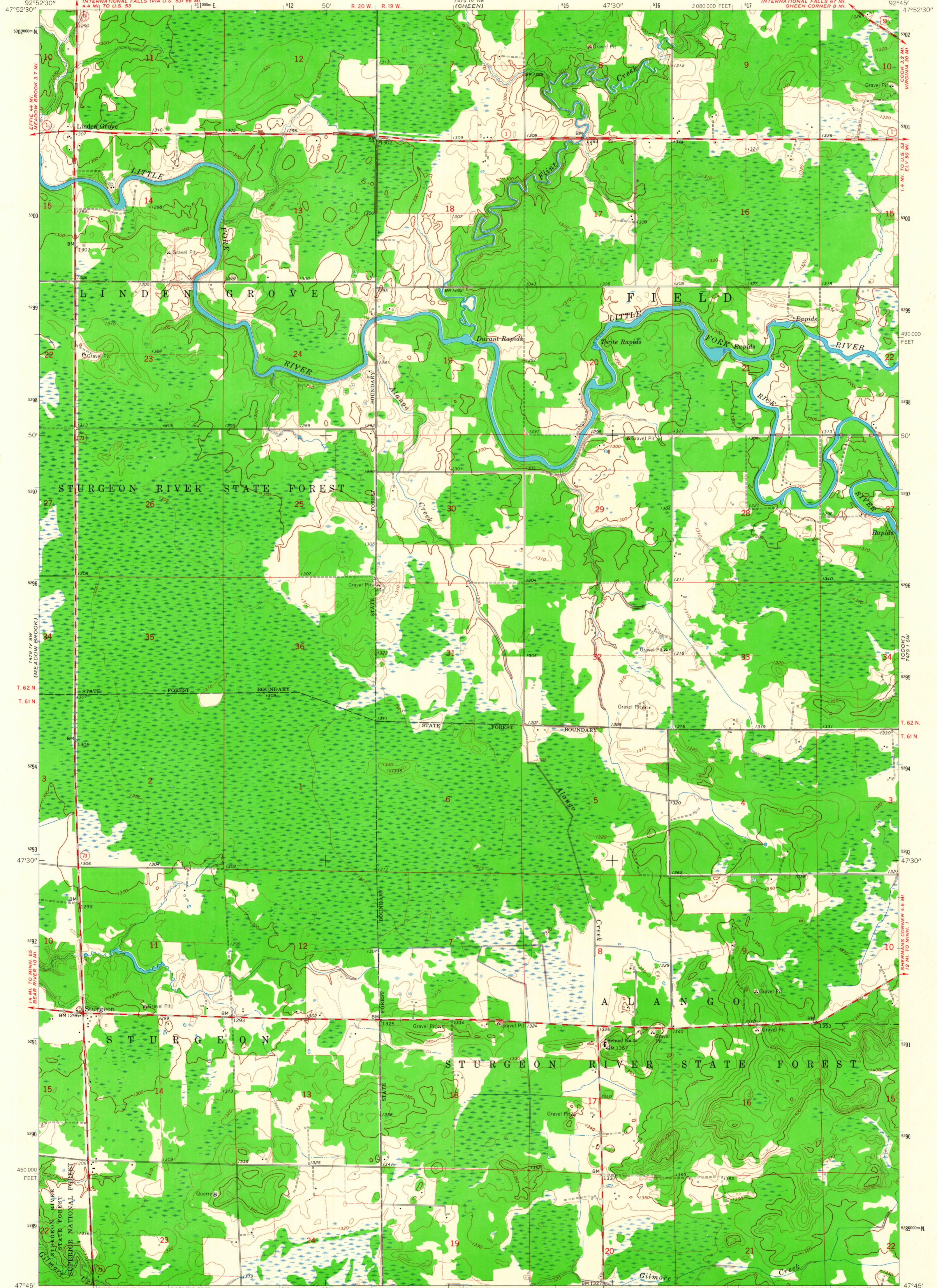
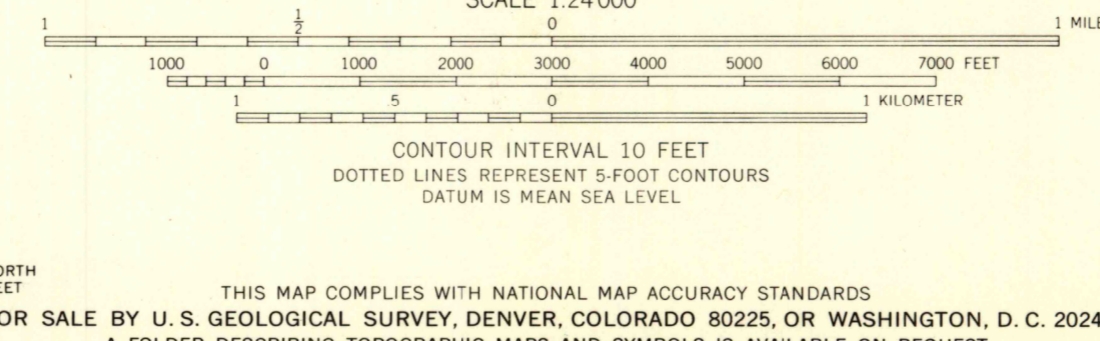
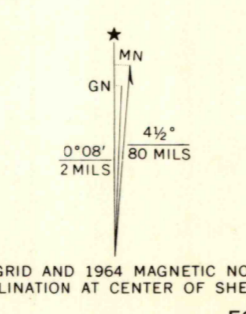


7479 IV NW
(GREEN NW)

7479 I NW
(MALEY)



Mapped, edited, and published by the Geological Survey
Control by USGS and USC&GS
Topography by photogrammetric methods from aerial
photographs taken 1961. Field checked 1964
Polyconic projection. 1927 North American datum
10,000-foot grid based on Minnesota coordinate system, north zone
1000-meter Universal Transverse Mercator grid ticks,
zone 15, shown in blue
Fine red dashed lines indicate selected fence and field lines where
generally visible on aerial photographs.
This information is unchecked



USGS
Historical File
Topographic Division

ROAD CLASSIFICATION
Medium-duty Light-duty
Unimproved dirt

U.S. Route State Route

MINN.
QUADRANGLE LOCATION

LINDEN GROVE, MINN.
N4745-W9245/7.5
1964
AMS 7479 IV SE-SERIES V872

U.S.G.S.
FILE COPY
TOPOGRAPHIC DIVISION

SEP 21 1965
2100

7479 I NW
(MALEY)

7479 IV NW
(GREEN NW)