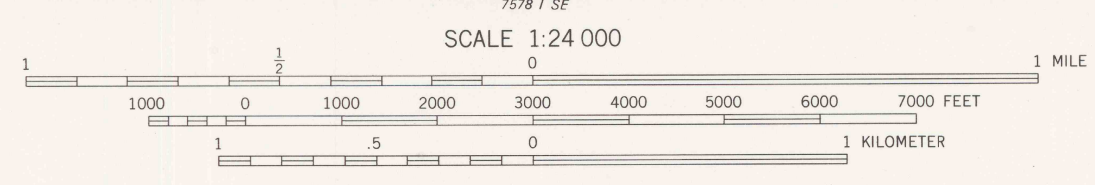
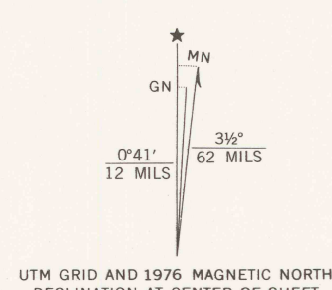





Produced and published by the Geological Survey
Orthophotograph prepared from 1:80,000-scale
aerial photograph taken May 15, 1976
Projection and 10,000-foot grid ticks: Minnesota
coordinate system, north zone (Lambert conformal conic)
1000-meter Universal Transverse Mercator grid,
zone 15. 1927 North American datum
Photoimagery rectified by optical scanning
which may produce double or mismatched images;
use the mean of image positions for map point



THIS MAP COMPLIES WITH NATIONAL MAP ACCURACY STANDARDS
FOR SALE BY U.S. GEOLOGICAL SURVEY, RESTON, VIRGINIA 22092



PRINCIPAL NUMBERED HIGHWAYS
○ Interstate Route ○ U. S. Route ○ State Route

This quadrangle area also covered by NE/4
of Markham 1:62,500-scale topographic map

MARKHAM NE, MINN.
N4722.5-W9200/7.5
1976

AMS 7578 1 NE-SERIES V072