

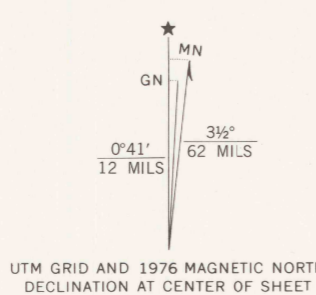


Produced and published by the Geological Survey

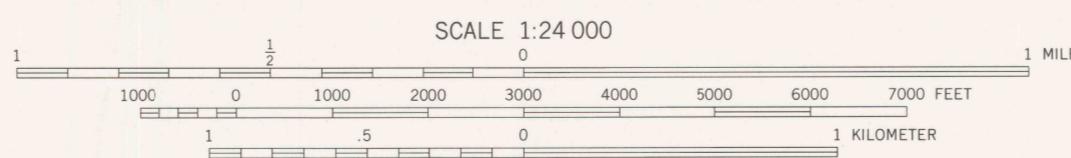
Orthophoto prepared from 1:80,000-scale aerial photograph taken May 15, 1976

Projection and 10,000-foot grid ticks: Minnesota coordinate system, north zone (Lambert conformal conic) 1000-meter Universal Transverse Mercator grid, zone 15, 1927 North American datum


Photomagey rectified by optical scanning which may produce double or mismatched images; use the mean of image positions for map point



UTM GRID AND 1976 MAGNETIC NORTH DECLINATION AT CENTER OF SHEET



THIS MAP COMPLIES WITH NATIONAL MAP ACCURACY STANDARDS FOR SALE BY U.S. GEOLOGICAL SURVEY, RESTON, VIRGINIA 22092



PRINCIPAL NUMBERED HIGHWAYS
Interstate Route U.S. Route State Route

This quadrangle area also covered by SE/4 of Markham 1:62,500-scale topographic map

MARKHAM SE, MINN.
N4715-W9200/7.5

1976

AMS 7578 1 SE-SERIES V072