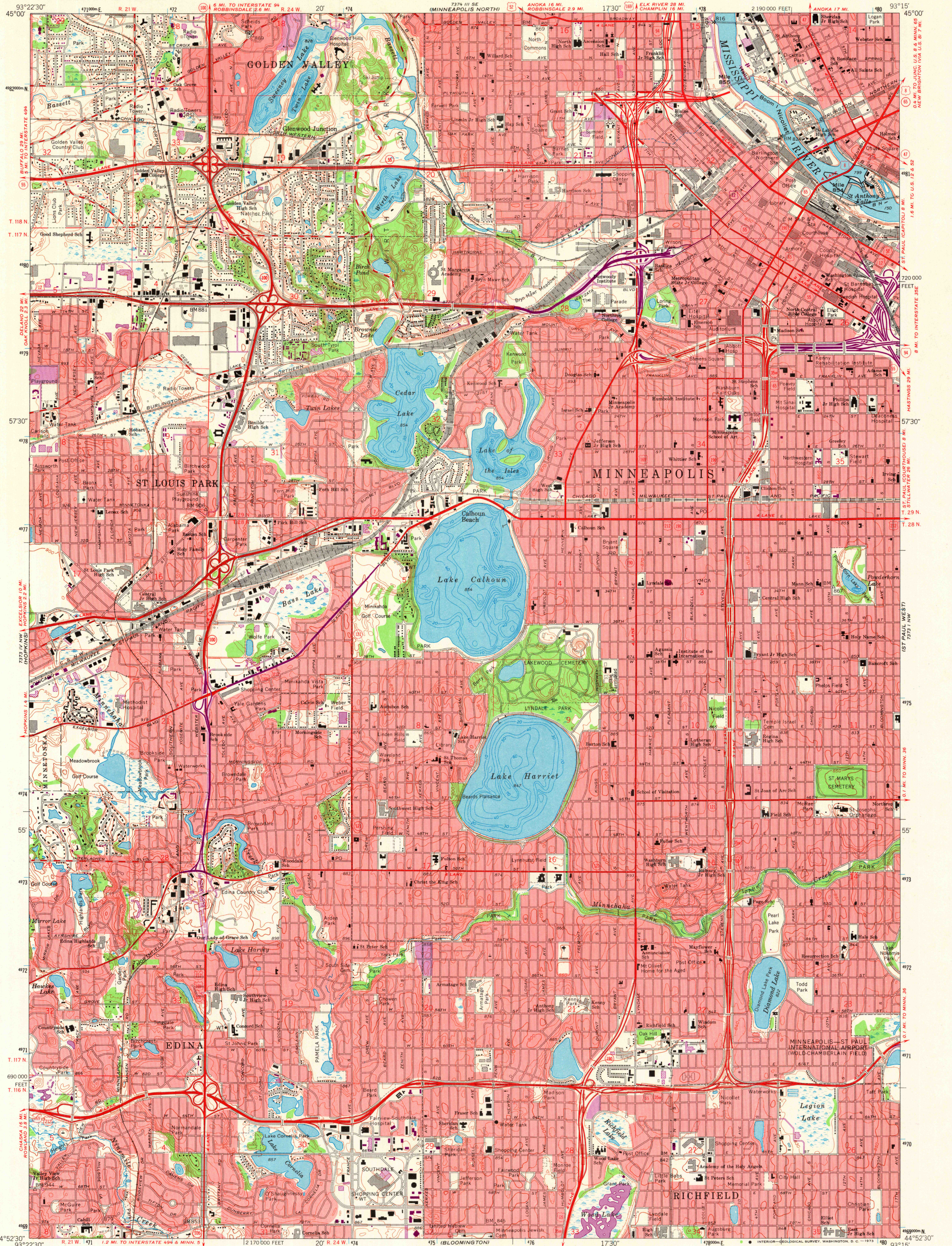

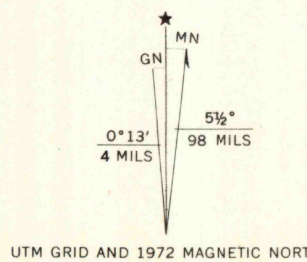


UNITED STATES  
DEPARTMENT OF THE INTERIOR  
GEOLOGICAL SURVEY

MINNEAPOLIS SOUTH QUADRANGLE  
MINNESOTA-HENNEPIN CO.  
7.5 MINUTE SERIES (TOPOGRAPHIC)  
NE 1/4 MINNEAPOLIS 15' QUADRANGLE



Mapped, edited, and published by the Geological Survey  
Control by USGS, USC&GS, and USCE  
Topography by photogrammetric methods from aerial photographs  
taken 1947. Field checked 1952. Revised from aerial  
photographs taken 1966. Field checked 1967  
Hydrography compiled from information furnished by  
Minnesota Department of Conservation  
Polyconic projection. 1927 North American datum  
10,000-foot grid based on Minnesota coordinate system,  
south zone  
1000-meter Universal Transverse Mercator grid ticks,  
zone 15, shown in blue  
Red tint indicates areas in which only landmark buildings are shown



CONTOUR INTERVAL 10 FEET  
DATUM IS MEAN SEA LEVEL



ROAD CLASSIFICATION  
Heavy-duty ——— Light-duty ———  
Medium-duty ——— Unimproved dirt ———  
Interstate Route ——— U.S. Route ——— State Route ———

MINNEAPOLIS SOUTH, MINN.  
NE 1/4 MINNEAPOLIS 15' QUADRANGLE  
N4452.5—W9315.7.5

THIS MAP COMPLIES WITH NATIONAL MAP ACCURACY STANDARDS  
FOR SALE BY U.S. GEOLOGICAL SURVEY, DENVER, COLORADO 80225, OR WASHINGTON, D.C. 20242  
A FOLDER DESCRIBING TOPOGRAPHIC MAPS AND SYMBOLS IS AVAILABLE ON REQUEST

Revisions shown in purple compiled from aerial photographs  
taken 1972. This information not field checked  
Purple tint indicates extension of urban areas

1967  
PHOTOREVISED 1972  
AMS 7373 IV NE—SERIES 8782

JUN 21 1973

4365