
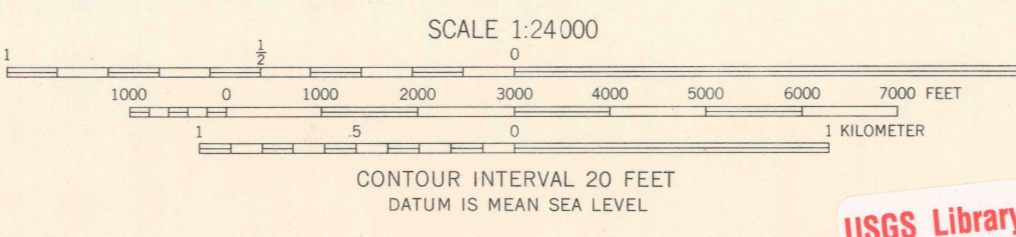
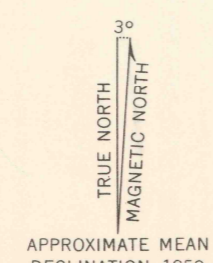


Mapped, edited, and published by the Geological Survey
Control by USGS, USC&GS, and International Boundary Commission
Topography by photogrammetric methods from aerial
photographs taken 1958. Field checked 1959
Canadian portion copied from Quetico quadrangle (1:250 000)
1957, Surveys and Mapping Branch, Department of Mines and
Technical Surveys
Depth curves compiled from charts furnished by
Minnesota Department of Conservation
Polyconic projection. 1927 North American datum
10,000-foot grid based on Minnesota coordinate system, north zone
1000-meter Universal Transverse Mercator grid ticks,
zone 15, shown in blue



USGS Library
Reston, VA.
Topo Archive

THE U.S. PORTION OF THIS MAP COMPLIES WITH NATIONAL MAP ACCURACY STANDARDS
FOR SALE BY U.S. GEOLOGICAL SURVEY, DENVER 25, COLORADO OR WASHINGTON 25, D.C.
A FOLDER DESCRIBING TOPOGRAPHIC MAPS AND SYMBOLS IS AVAILABLE ON REQUEST

MUNKER ISLAND, MINN.
N 4807.5-W 9052.5/7.5

1959

USGS
FILE COPY
TOPOGRAPHIC DIVISION

OCT 22 1962

2320