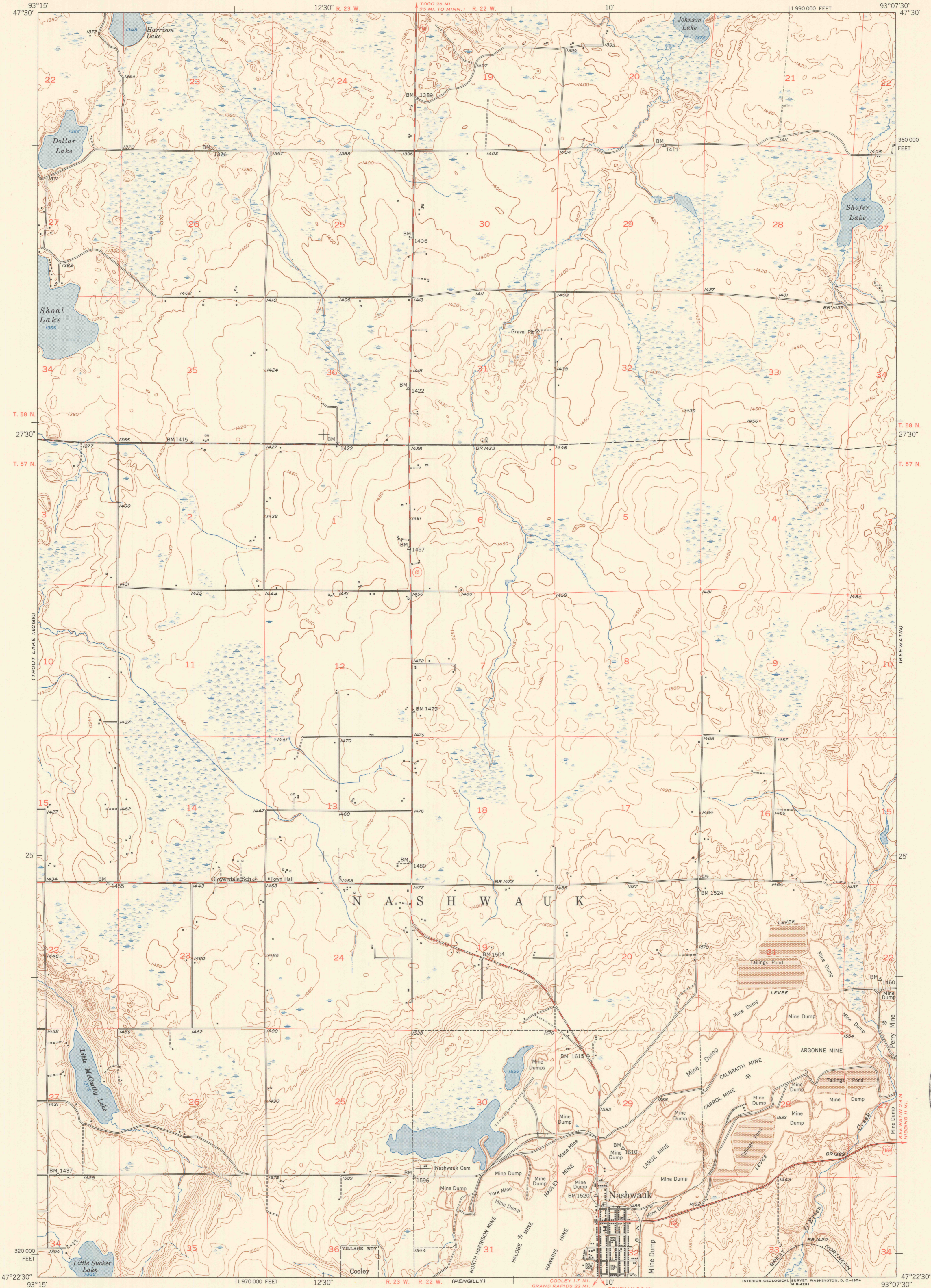


RELEASE 10-20-2000

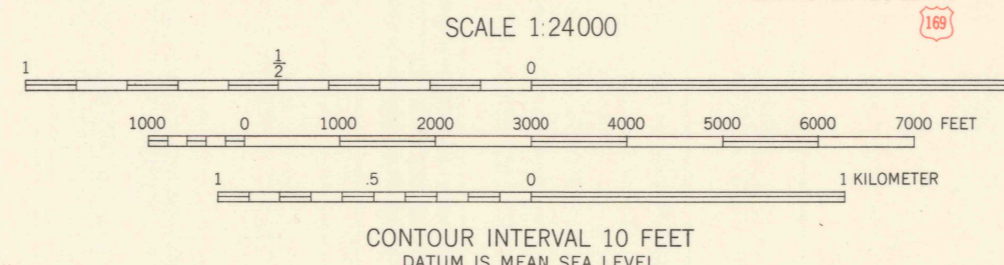
UNITED STATES  
DEPARTMENT OF THE INTERIOR  
GEOLOGICAL SURVEY

STATE OF MINNESOTA  
IRON RANGE RESOURCES AND REHABILITATION COMMISSION  
EDWARD G. BAYUK, COMMISSIONER

NASHWAUK QUADRANGLE  
MINNESOTA-ITASCA CO.  
7.5 MINUTE SERIES (TOPOGRAPHIC)




Maped, edited, and published by the Geological Survey  
Control by USGS and USC&GS  
Topography from aerial photographs by Kelsh plotter  
Aerial photographs taken 1947. Field check 1952  
Polyconic projection. 1927 North American datum  
10,000-foot grid based on Minnesota coordinate system,  
north zone



ROAD CLASSIFICATION  
Heavy-duty ——— 4 LANE 16 LANE Light-duty ———  
Medium-duty ——— 4 LANE 16 LANE Unimproved dirt - - - - -  
U. S. Route      State Route



NASHWAUK, MINN.  
N4722.5—W9307.5/7.5



THIS MAP COMPLIES WITH NATIONAL MAP ACCURACY STANDARDS  
FOR SALE BY U. S. GEOLOGICAL SURVEY, FEDERAL CENTER, DENVER, COLORADO OR WASHINGTON 25, D. C.  
A FOLDER DESCRIBING TOPOGRAPHIC MAPS AND SYMBOLS IS AVAILABLE ON REQUEST

1952