

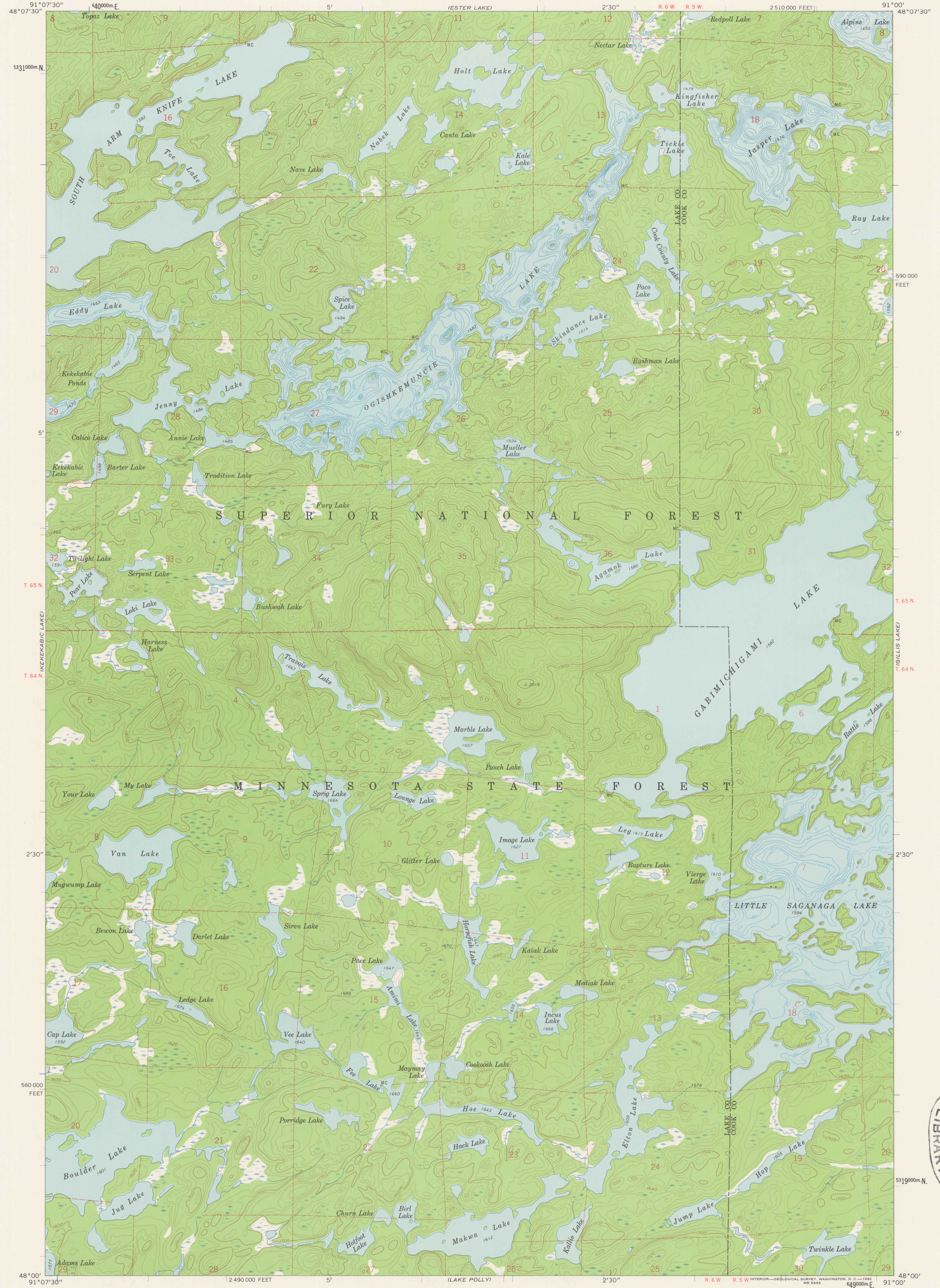
GUTTON LAKE

UNITED STATES  
DEPARTMENT OF THE INTERIOR  
GEOLOGICAL SURVEY

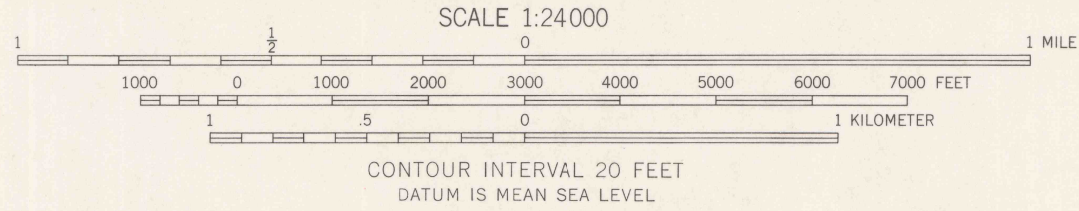
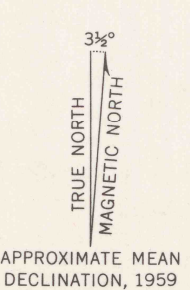
STATE OF MINNESOTA  
IRON RANGE RESOURCES AND REHABILITATION COMMISSION  
A. M. DEYOANNES, COMMISSIONER

OGISHKEMUNCIE LAKE QUADRANGLE  
MINNESOTA  
7.5 MINUTE SERIES (TOPOGRAPHIC)

MUNKER ISLAND




Mapped, edited, and published by the Geological Survey  
Control by USGS, USC&GS, and International Boundary Commission  
Topography by photogrammetric methods from aerial photographs taken 1958. Field checked 1959  
Depth curves compiled from charts furnished by Minnesota Department of Conservation  
Polyconic projection. 1927 North American datum  
10,000-foot grid based on Minnesota coordinate system, north zone  
1000-meter Universal Transverse Mercator grid ticks, zone 15, shown in blue



ROAD CLASSIFICATION  
Trails

OGISHKEMUNCIE LAKE, MINN.  
N4800—W9100/7.5

1959



07447