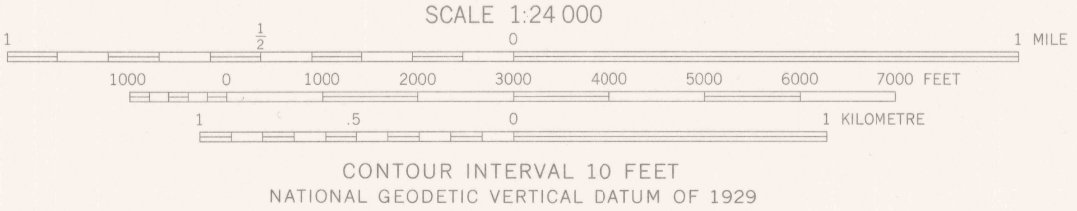
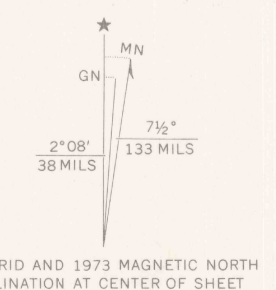


6777 II NE (CORMORANT)

6777 II NW (LAKE FRANKLIN)

Mapped, edited, and published by the Geological Survey
Control by USGS and NOS/NOAA
Topography by photogrammetric methods from aerial photographs taken 1972. Field checked 1973
Hydrography compiled from information furnished by Minnesota Department of Natural Resources
Projection and 10,000-foot grid ticks: Minnesota coordinate system, central zone (Lambert conformal conic)
1000-metre Universal Transverse Mercator grid ticks, zone 14, shown in blue. 1927 North American datum
Fine red dashed lines indicate selected fence and field lines where generally visible on aerial photographs
This information is unchecked




ROAD CLASSIFICATION

Primary highway, hard surface	Light-duty road, hard or improved surface
Secondary highway, hard surface	Unimproved road
Interstate Route	U. S. Route
	State Route

PELICAN RAPIDS, MINN.
SE/4 PELICAN RAPIDS 19' QUADRANGLE
N4630—W9600/7.5

1973

AMS 6777 II SE—SERIES V872



6777 II NW (HELSEGER LAKE)