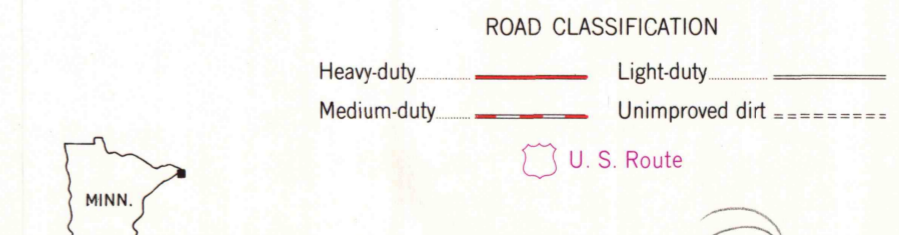
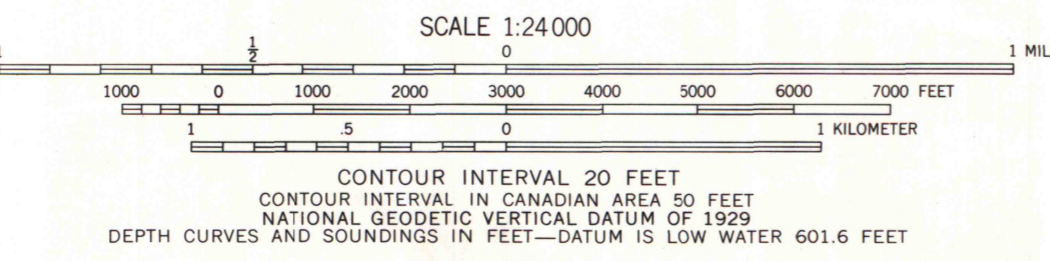
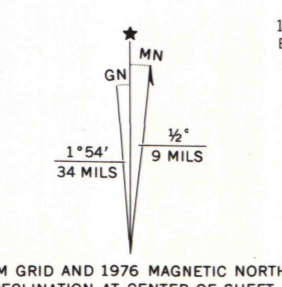


Mapped, edited, and published by the Geological Survey
Control by USGS, USC&GS, and International Boundary Commission
Topography from aerial photographs by photogrammetric methods
Aerial photographs taken 1957. Field check 1959
Canadian portion copied from Pigeon River East quadrangle
(1:50 000) 1959, Army Survey Establishment, RCE
Selected hydrographic data compiled from U. S. Lake Survey
chart 97 (1958). This information is not intended
for navigational purposes
Polyconic projection. 1927 North American datum
10,000-foot grid based on Minnesota coordinate system, north zone
1000-meter Universal Transverse Mercator grid ticks,
zone 16, shown in blue



PIGEON POINT, MINN.—MICH.—ONT.
N4755 — W8930/7.5

THE U.S. PORTION OF THIS MAP COMPLIES WITH NATIONAL MAP ACCURACY STANDARDS
FOR SALE BY THE U.S. GEOLOGICAL SURVEY, RESTON, VIRGINIA 22092
A FOLDER DESCRIBING TOPOGRAPHIC MAPS AND SYMBOLS IS AVAILABLE ON REQUEST

Revisions shown in purple compiled from aerial
photographs taken 1976. This information not
field checked. Canadian portion not revised

1959
PHOTOREVISED 1976
AMS 8079 1 NE—SERIES V872

MAP AND AIR PHOTO
LIBRARY
SEP 22 1978
University of Wisconsin
Madison