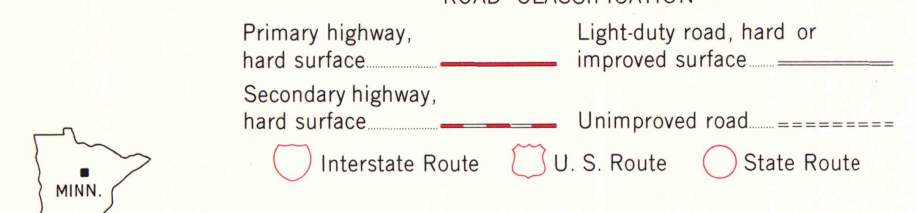
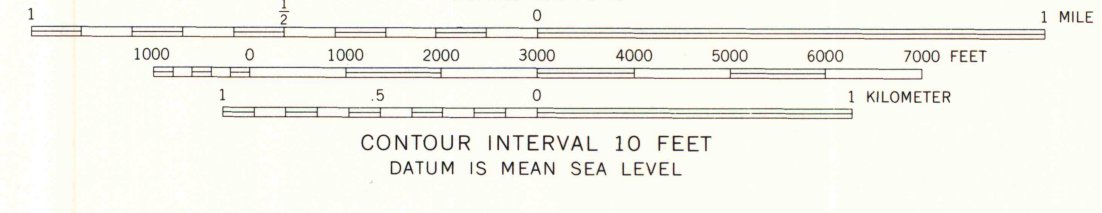
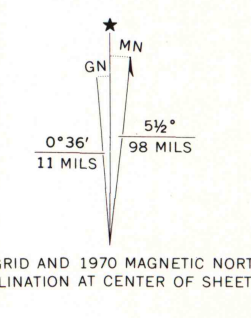


Mapped, edited, and published by the Geological Survey  
Control by USGS and USC&GS  
Orthophotomap prepared from high-altitude aerial photograph  
taken April 24, 1969. Topography by photogrammetric methods  
from aerial photographs taken 1969. Field checked 1970  
Hydrography compiled from information furnished by  
Minnesota Department of Conservation  
Polyconic projection. 1927 North American datum  
10,000-foot grid based on Minnesota coordinate system,  
north zone  
1000 meter Universal Transverse Mercator grid ticks,  
zone 15, shown in blue



THIS MAP COMPLIES WITH NATIONAL MAP ACCURACY STANDARDS  
FOR SALE BY U. S. GEOLOGICAL SURVEY, DENVER, COLORADO 80225, OR WASHINGTON, D. C. 20242  
A FOLDER DESCRIBING TOPOGRAPHIC MAPS AND SYMBOLS IS AVAILABLE ON REQUEST

SPRING LAKE, MINN.  
N4737.5-W9345.7.5  
1970  
AMS 7279 III NE-SERIES V8720

MAP AND AIR PHOTO  
LIBRARY  
FEB 5 1974  
University of Wisconsin