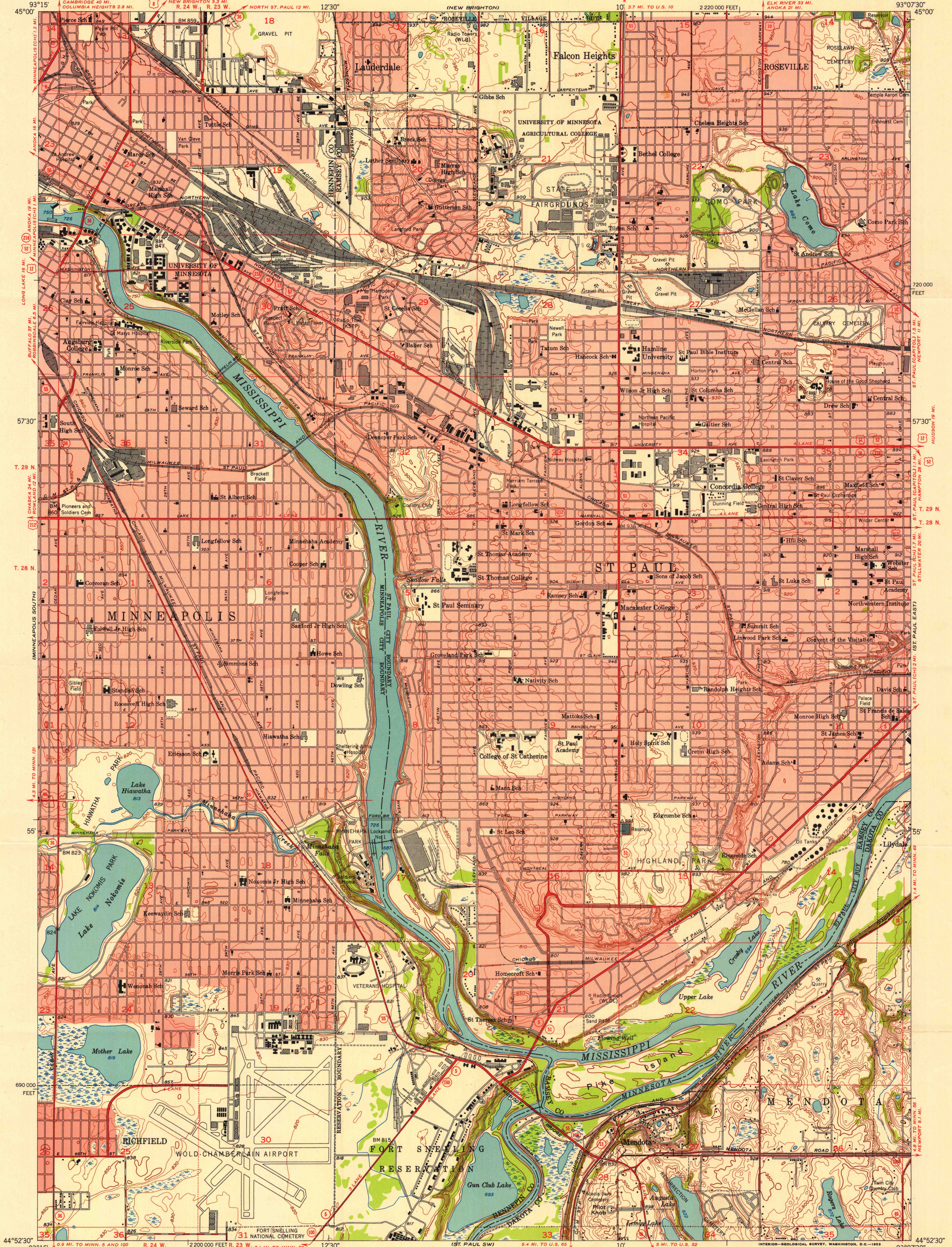


UNITED STATES  
DEPARTMENT OF THE INTERIOR  
GEOLOGICAL SURVEY

ST. PAUL WEST QUADRANGLE  
MINNESOTA  
7.5 MINUTE SERIES (TOPOGRAPHIC)  
NW 1/4 ST. PAUL 19' QUADRANGLE



Maped, edited, and published by the Geological Survey


Control by USGS, USC&GS, and USCE

Topography from aerial photographs by Kelsh plotter and by plane-table surveys 1951. Aerial photographs taken 1947

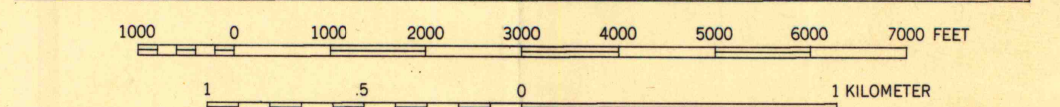
Polyconic projection. 1927 North American datum  
10,000-foot grid based on Minnesota coordinate system,  
south zone

Red tint indicates areas in which only  
landmark buildings are shown

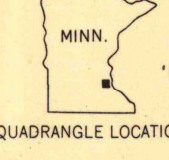
Dotted land lines were established by private survey



SCALE 1:24000



ROAD CLASSIFICATION  
Heavy-duty ——— 4 LANE 16 LANE Light-duty ———  
Medium-duty ——— 4 LANE 16 LANE Unimproved dirt =====  
U. S. Route      State Route



ST. PAUL WEST, MINN.  
NW 1/4 ST. PAUL 19' QUADRANGLE  
N4452.5—W9307.5/7.5