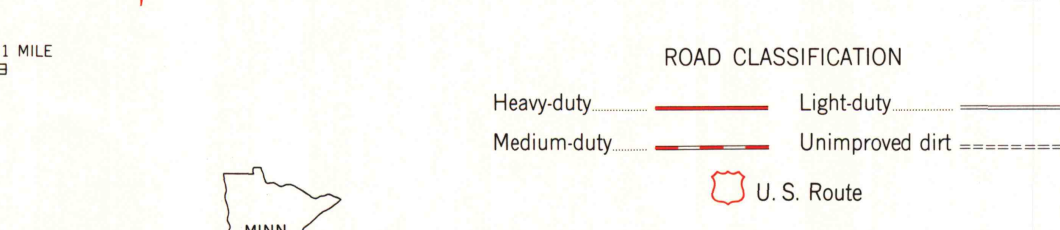

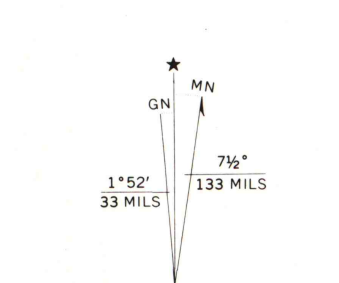


Mapped, edited, and published by the Geological Survey  
Control by USGS and USC&GS  
Topography by photogrammetric methods from aerial  
photographs taken 1966. Field checked 1967  
Depth curves and soundings compiled from charts furnished  
by Minnesota Department of Conservation  
Polyconic projection. 1927 North American datum  
10,000-foot grid based on Minnesota coordinate system, south zone  
1000-meter Universal Transverse Mercator grid ticks,  
zone 15, shown in blue  
Fine red dashed lines indicate selected fence and field lines where  
generally visible on aerial photographs. This information is unchecked  
Map photoinspected 1980  
No major culture or drainage changes observed



ROAD CLASSIFICATION  
Heavy-duty — Light-duty  
Medium-duty - - - Unimproved dirt  
U.S. Route

QUADRANGLE LOCATION

TRACY WEST, MINN.  
44095-B6-TF-024

1967  
PHOTOINSPECTED 1980  
DMA 6872 II NW—SERIES V872

THIS MAP COMPLIES WITH NATIONAL MAP ACCURACY STANDARDS  
FOR SALE BY U.S. GEOLOGICAL SURVEY  
DENVER, COLORADO 80225, OR RESTON, VIRGINIA 22092  
A FOLDER DESCRIBING TOPOGRAPHIC MAPS AND SYMBOLS IS AVAILABLE ON REQUEST

A.H. ROBINSON  
MAP LIBRARY  
SEP 2 1988  
University of Wisconsin  
Madison