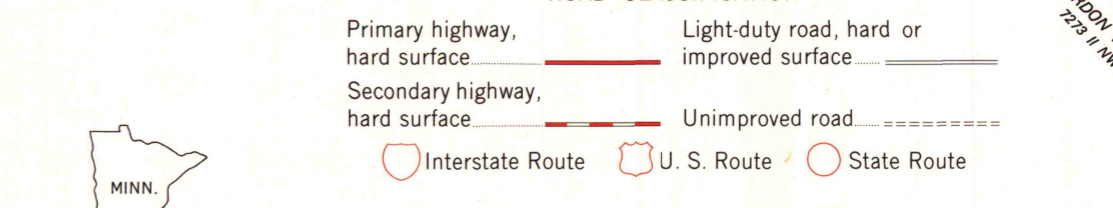
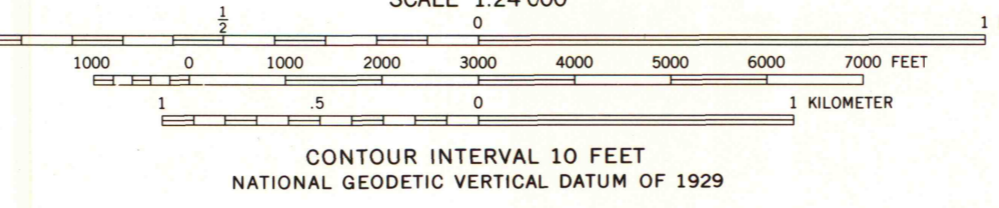
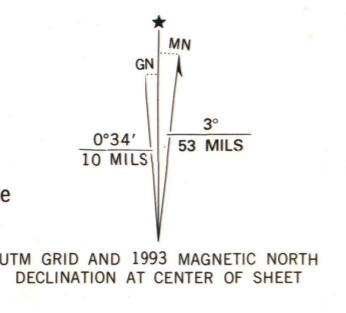


Produced by the United States Geological Survey
Control by USGS, NOS/NOAA and Minnesota Highway Department
Topography by photogrammetric methods from aerial photographs taken 1975. Field checked 1976. Map edited 1981.
Hydrography compiled from information furnished by Minnesota Department of Natural Resources
Projection and 10,000-foot grid ticks: Minnesota coordinate system, south zone (Lambert conformal conic)
1000-meter Universal Transverse Mercator grid ticks, zone 15, shown in blue 1927 North American Datum (NAD 27)
North American Datum of 1983 (NAD 83) is shown by dashed corner ticks
The values of the shift between NAD 27 and NAD 83 for 7.5-minute intersections are given in USGS Bulletin 1875
There may be private inholdings within the boundaries of the National or State reservations shown on this map
Fine red dashed lines indicate selected fence and field lines where generally visible on aerial photographs. This information is unchecked



THIS MAP COMPLIES WITH NATIONAL MAP ACCURACY STANDARDS
FOR SALE BY U.S. GEOLOGICAL SURVEY
DENVER, COLORADO 80225, OR RESTON, VIRGINIA 22092
A FOLDER DESCRIBING TOPOGRAPHIC MAPS AND SYMBOLS IS AVAILABLE ON REQUEST

Revisions shown in purple and woodland compiled in cooperation with State of Minnesota agencies from aerial photographs taken 1991 and other sources. Contours not revised. This information not field checked. Map edited 1993.
Purple tint indicates extension of urban areas

WACONIA, MINN.
SE/4 WACONIA 15' QUADRANGLE
44093-G7-TF-024
1981
REVISED 1993
DMA 7273 IV SE-SERIES V872

A.H. ROBINSON
MAP LIBRARY
MAR 24 1994
University of Wisconsin
Madison

U.S. Regional
Depository Copy
DO NOT DISCARD