

Maped, edited, and published by the Geological Survey
in cooperation with Minnesota Department of Administration

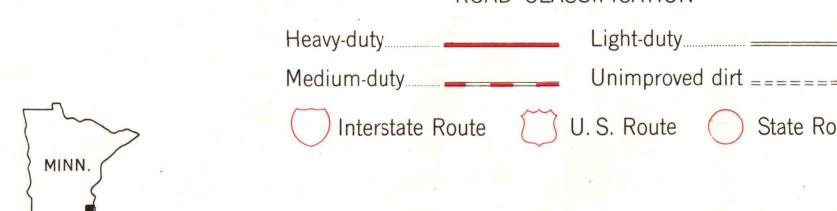
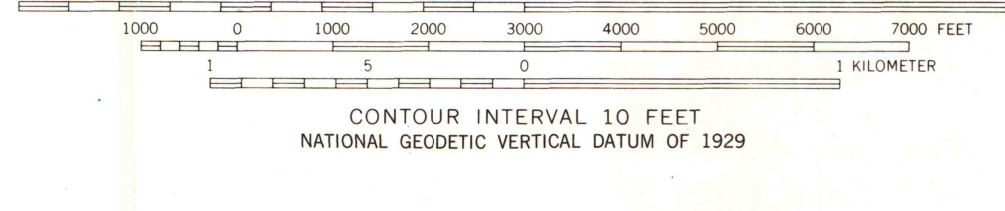
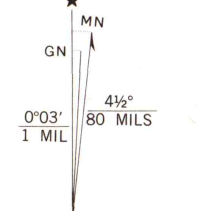
Control by USGS and USC&GS

Topography by photogrammetric methods from aerial
photographs taken 1949 and planetair surveys 1946
Field checked 1951. Revised from aerial photographs
taken 1966. Field checked 1967

Hydrography compiled from information furnished by
Minnesota Department of Conservation

Polyconic projection. 1927 North American datum
10,000-foot grid based on Minnesota coordinate system, south zone
1,000-meter Universal Transverse Mercator grid ticks,
zone 15, shown in blue
To place on the predicted North American Datum 1983
move the projection lines 7 meters north and
17 meters east as shown by dashed corner ticks

Red tint indicates areas in which only landmark buildings are shown



THIS MAP COMPLIES WITH NATIONAL MAP ACCURACY STANDARDS
FOR SALE BY U.S. GEOLOGICAL SURVEY, RESTON, VIRGINIA 22092
A FOLDER DESCRIBING TOPOGRAPHIC MAPS AND SYMBOLS IS AVAILABLE ON REQUEST

Revisions shown in purple compiled from aerial
photographs taken 1972 and 1977. Map edited 1980
This information not field checked
Purple tint indicates extension of urban area

WHITE BEAR LAKE EAST, MINN.
N4500-W9252.5/7.5
1967
PHOTOREVISED 1972 AND 1980
DMA 7474 III SW-SERIES V872

MAP AND AIR PHOTO
LIBRARY
JUN 15 1981
University of Wisconsin
Madison