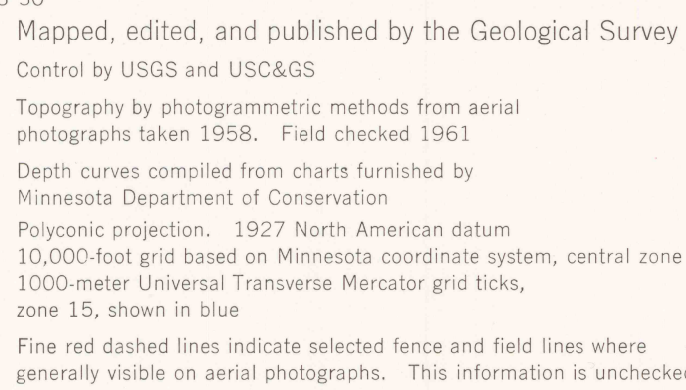
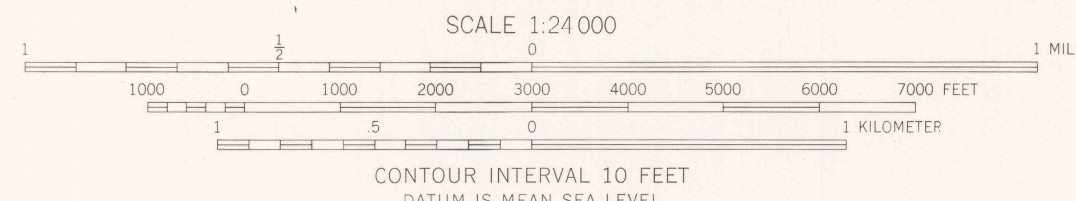


WYANETT QUADRANGLE
MINNESOTA-ISANTI CO.
7.5 MINUTE SERIES (TOPOGRAPHIC)




APPROXIMATE MEAN DECLINATION, 1961




THIS MAP COMPLIES WITH NATIONAL MAP ACCURACY STANDARDS
FOR SALE BY U. S. GEOLOGICAL SURVEY, DENVER 25, COLORADO OR WASHINGTON 25, D. C.
A FOLDER DESCRIBING TOPOGRAPHIC MAPS AND SYMBOLS IS AVAILABLE ON REQUEST

ROAD CLASSIFICATION

Medium-duty Light-duty

Unimproved dirt 

 State Route

WYANETT, MINN.
N4530—W9322.5/7.5
1961

1961

