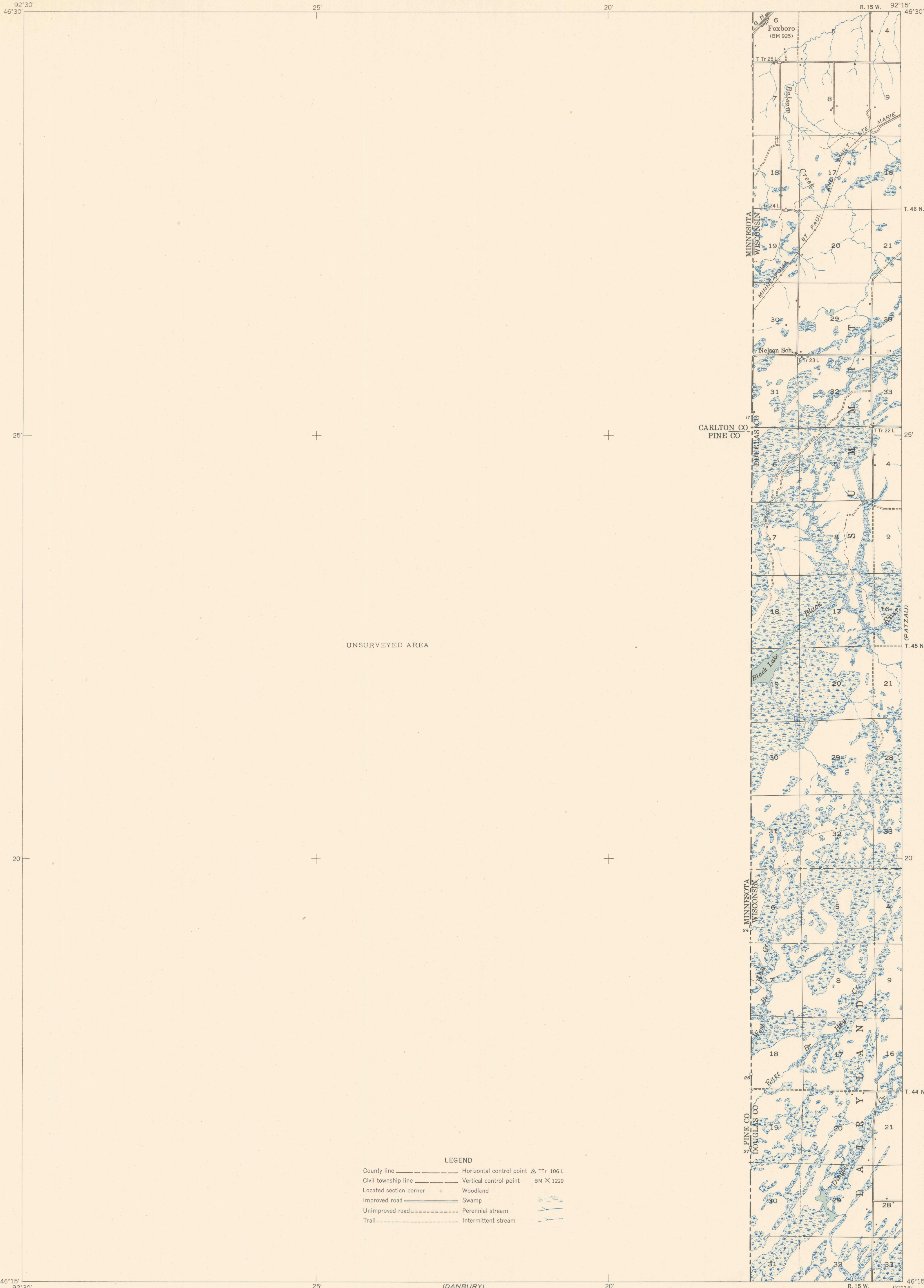


(SUPERIOR)  
1:62,500

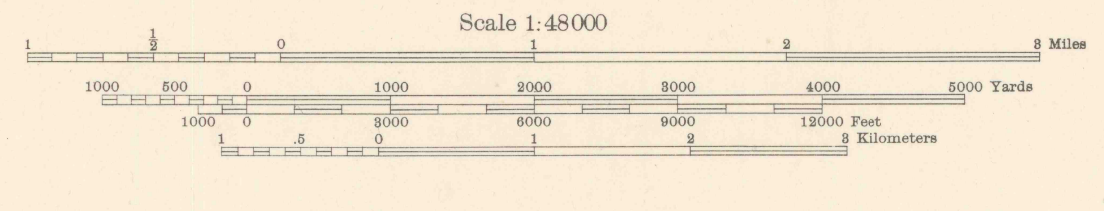


UNSURVEYED AREA

LEGEND

County line	Horizontal control point $\Delta$ TTr 106 L
Civil township line	Vertical control point BM X 1229
Located section corner	+
Improved road	Swamp
Unimproved road	Perennial stream
Trail	Intermittent stream

Compiled by Geological Survey from aerial photographs taken 1945  
Field examination 1947  
Control by U. S. Geological Survey  
Polyconic projection. 1927 North American datum




DATUM IS MEAN SEA LEVEL

TRUE NORTH  
MAGNETIC NORTH

HOLYOKE, MINN.-WIS.  
N4615-W9215/15  
PRINTED 1949

FOR SALE BY U. S. GEOLOGICAL SURVEY, WASHINGTON 25, D. C.



(WEBB LAKE)