


Mapped, edited, and published by the Geological Survey
Control by USGS and USC&GS.

Topography from aerial photographs by photogrammetric methods
Aerial photographs taken 1951. Field check 1954

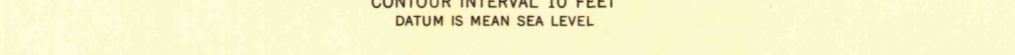
Polyconic projection. 1927 North American datum
10,000-foot grid based on Minnesota coordinate system,
south zone

Red tint indicates areas in which only
landmark buildings are shown

SCALE 1:62500




CONTOUR INTERVAL 10 FEET
DATUM IS MEAN SEA LEVEL



APPROXIMATE MEAN
DECLINATION, 1954

ROAD CLASSIFICATION



U.S. Route
State Route



QUADRANGLE LOCATION

USGS
Historical File
Topographic Division

ALBERT LEA, MINN.
N4330-W9315/15

1954

THIS MAP COMPLIES WITH NATIONAL MAP ACCURACY STANDARDS
FOR SALE BY U. S. GEOLOGICAL SURVEY, FEDERAL CENTER, DENVER, COLORADO OR WASHINGTON 25, D. C.
A FOLDER DESCRIBING TOPOGRAPHIC MAPS AND SYMBOLS IS AVAILABLE ON REQUEST