

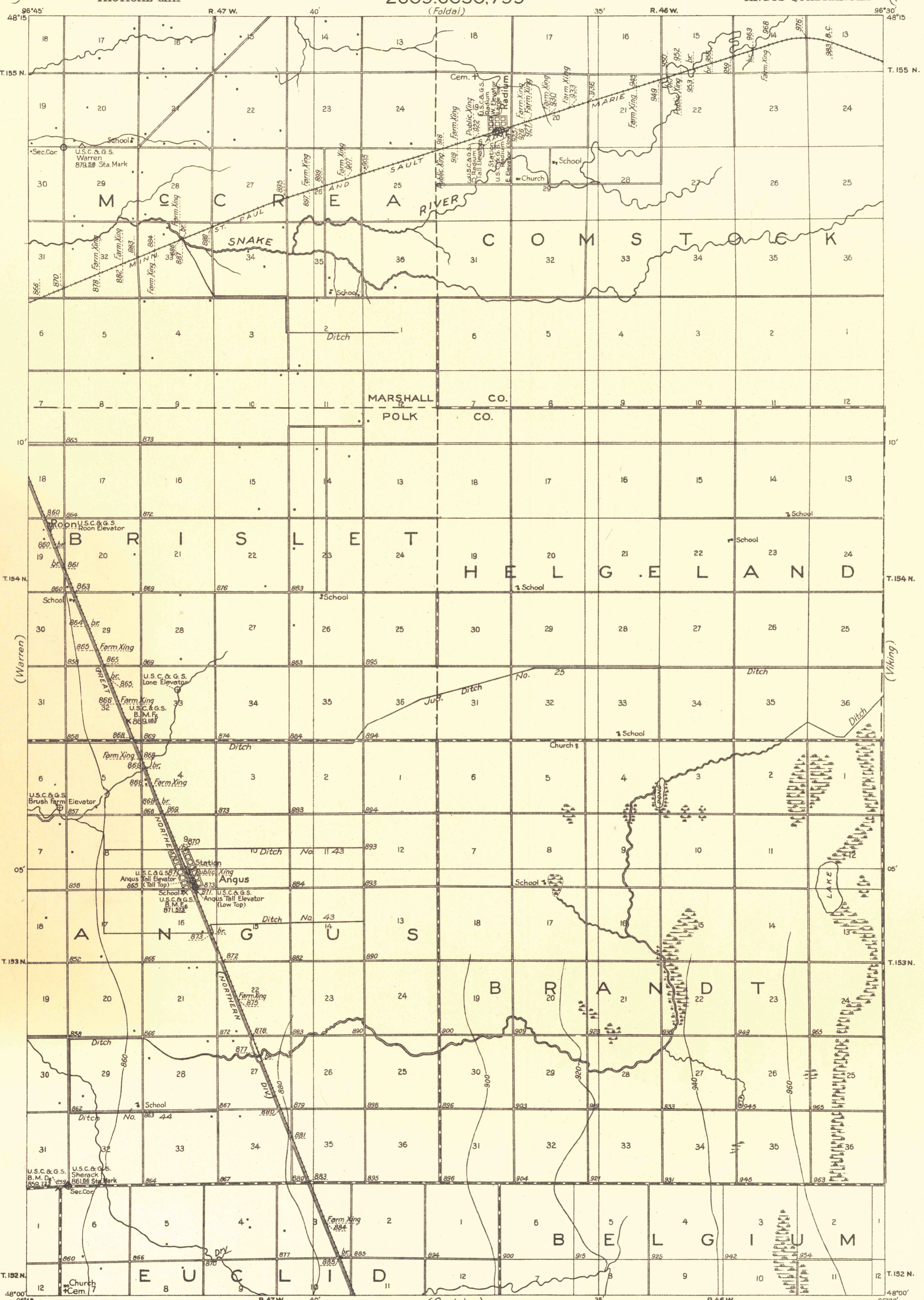
(Arzyle)

CORPS OF ENGINEERS, U. S. ARMY
TACTICAL MAP

ADVANCE SHEET
2609:6050; 199

MINNESOTA
ANGUS QUADRANGLE

(Newfalden)




(Warren)

(Viking)

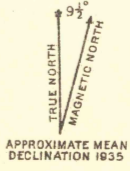
(Fisher)

Compiled in office of Department
Engineer Central Department in 1918.



Contour Interval 20 feet
Datum is mean sea level

NOTE: OFFICERS USING THIS MAP WILL MARK HEREON CORRECTIONS AND ADDITIONS WHICH COME
TO THEIR ATTENTION AND MAIL DIRECT TO "THE CHIEF OF ENGINEERS, WASHINGTON, D. C."



ANGUS, Minn.

(Red Lake Falls)

ENGINEER REPRODUCTION PLANT, U. S. ARMY, WASHINGTON, D. C.
1918