

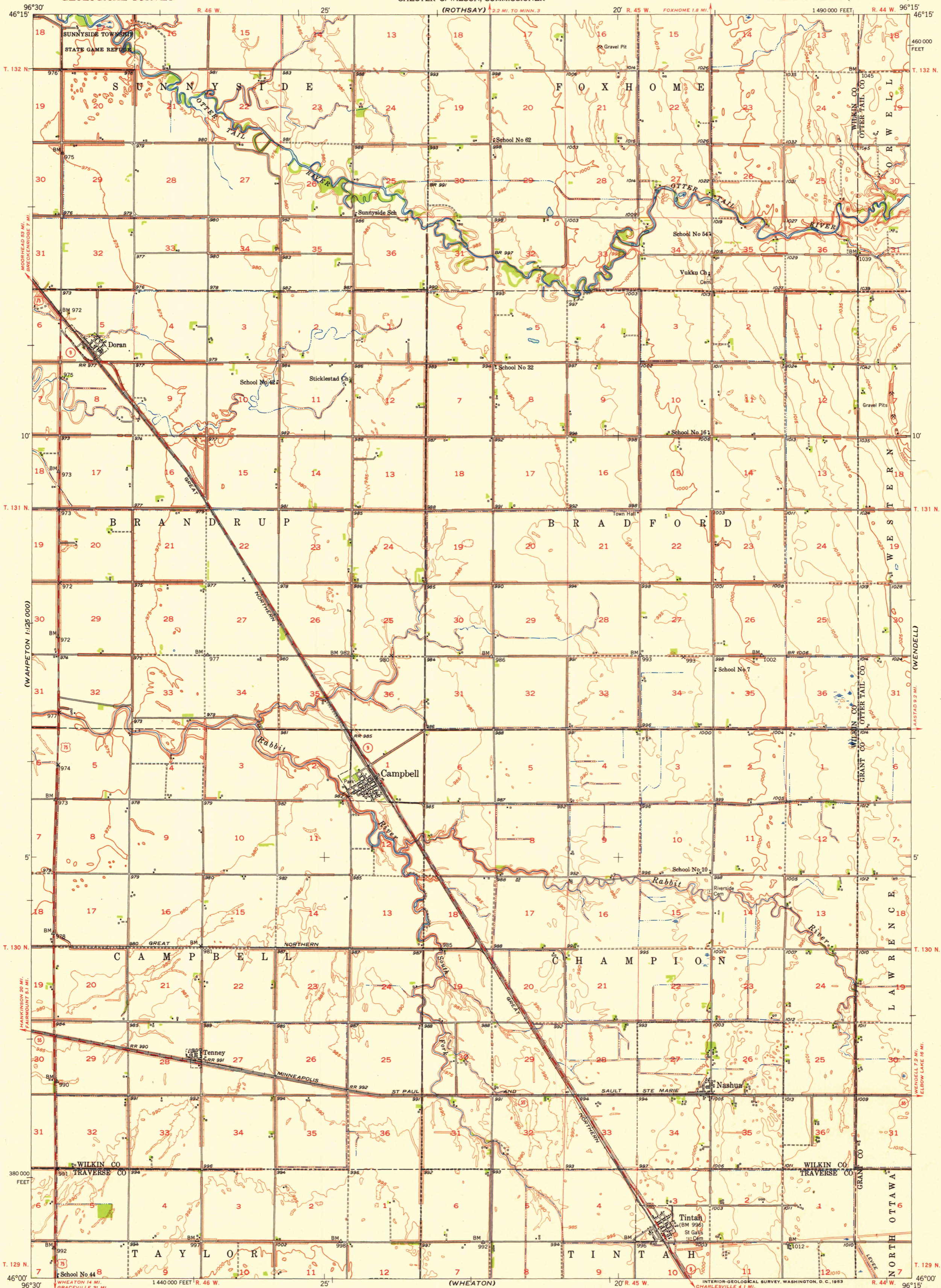
(WHAPETON)  
1:250,000

UNITED STATES  
DEPARTMENT OF THE INTERIOR  
GEOLOGICAL SURVEY

STATE OF MINNESOTA  
DEPARTMENT OF CONSERVATION  
CHESTER S. WILSON, COMMISSIONER

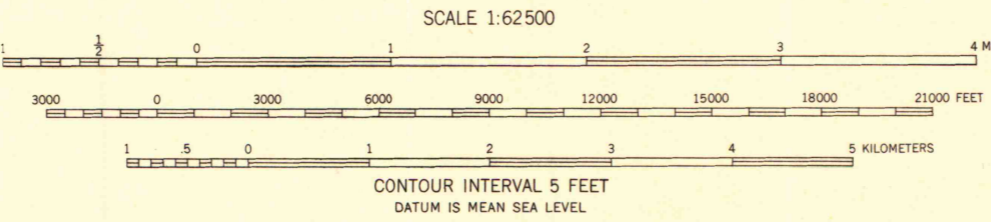
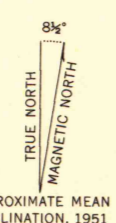
CAMPBELL QUADRANGLE  
MINNESOTA  
15 MINUTE SERIES (TOPOGRAPHIC)

(FERGUS FALLS)



UNIVERSITY OF WISCONSIN  
Department of Geography

Mapped, edited, and published by the Geological Survey  
Control by USGS and USC&GS  
Culture and drainage in part compiled from aerial photographs  
taken 1949. Topography by plane-table surveys 1951  
Polyconic projection. 1927 North American datum  
10,000-foot grid based on Minnesota coordinate system,  
central zone



ROAD CLASSIFICATION  
Heavy-duty — 4 LANE IS LANE Light-duty —  
Medium-duty — 4 LANE IS LANE Unimproved dirt —  
U.S. Route State Route

(WHITE ROCK)

UNIVERSITY OF WISCONSIN  
Department of Geography

THIS MAP COMPLIES WITH NATIONAL MAP ACCURACY STANDARDS  
FOR SALE BY U. S. GEOLOGICAL SURVEY, FEDERAL CENTER, DENVER, COLORADO OR WASHINGTON 25, D. C.

CAMPBELL, MINN.  
N4600-W9615/15