

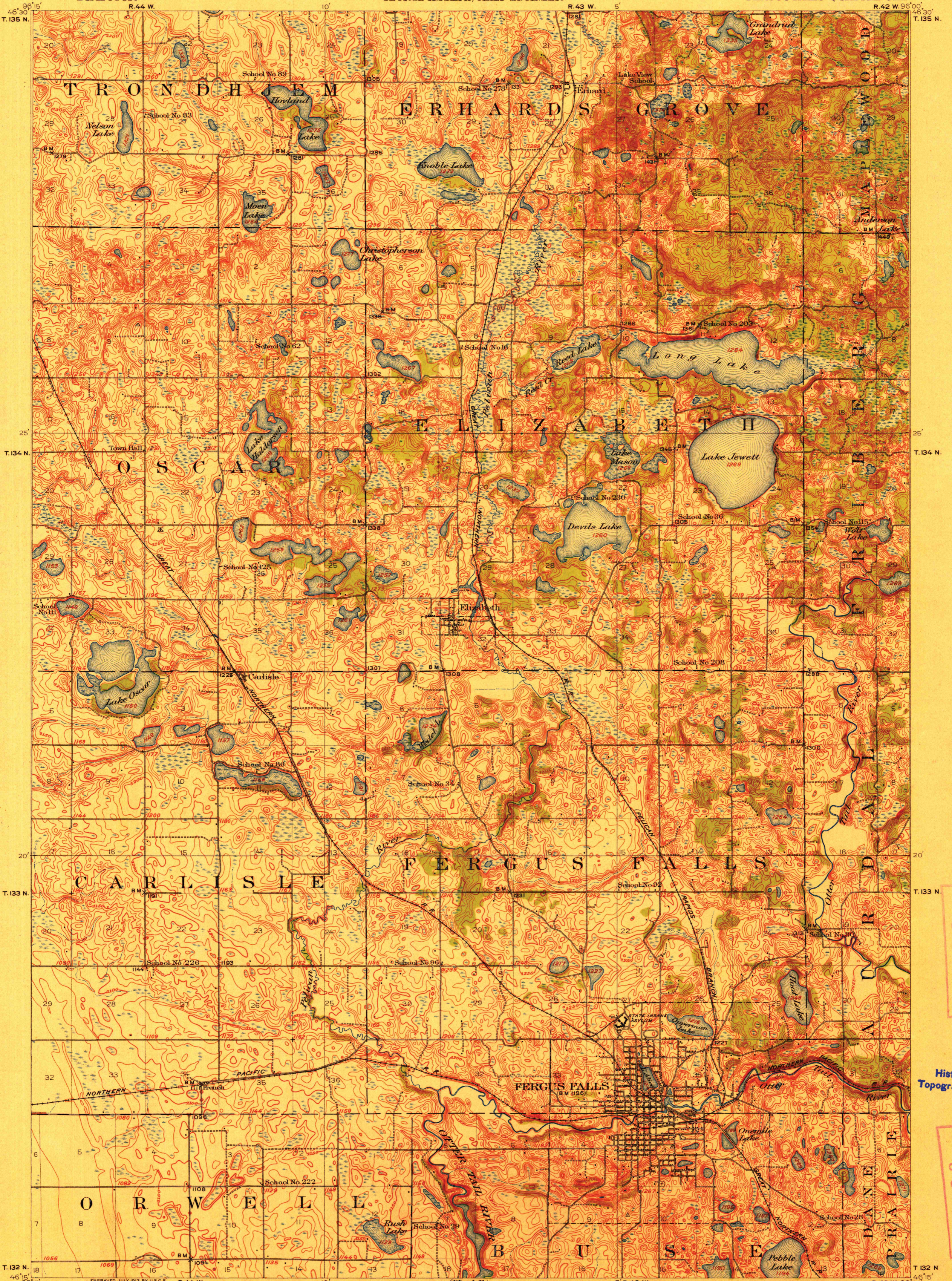
TOPOGRAPHY

STATE OF MINNESOTA

A. O. EBERHART, GOVERNOR
SAMUEL G. IVERSON, STATE AUDITOR
JULIUS A. SCHMAHL, SEC. OF STATE
GEORGE A. RALPH, CHIEF ENGINEER

U.S. GEOLOGICAL SURVEY
GEORGE OTIS SMITH
DIRECTOR

MINNESOTA
(OTTER TAIL COUNTY)
FERGUS FALLS QUADRANGLE



FILE COPY
Ed. Div. Topographic Maps.

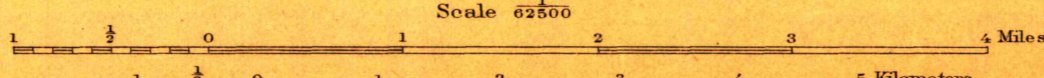
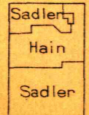
FILE COPY
Topographic Maps.

U.S.G.S.
FILE COPY
Ed. Div. Topographic Maps.


U.S.G.S.
FILE COPY
Ed. Div. Topographic Maps.

USGS
Historical File
Topographic Division

ENGRAVED JULY 1913 BY U.S.G.S.
R. B. Marshall, Chief Geographer.
W. H. Herron, Geographer in charge.
Topography by C. L. Sadler, E. L. Hain,
and O. H. Nelson.
Control by Coast and Geodetic Survey,
E. M. Douglas, C. B. Kendall, J. M. Ray, and
E. C. Bibbee.
Surveyed in 1911.
SURVEYED IN COOPERATION WITH THE STATE OF MINNESOTA.



Contour interval 10 feet.
Datum is mean sea level.



Edition of Sep. 1913.

NOV 29 1913 3518

FERGUS FALLS, Minn.