

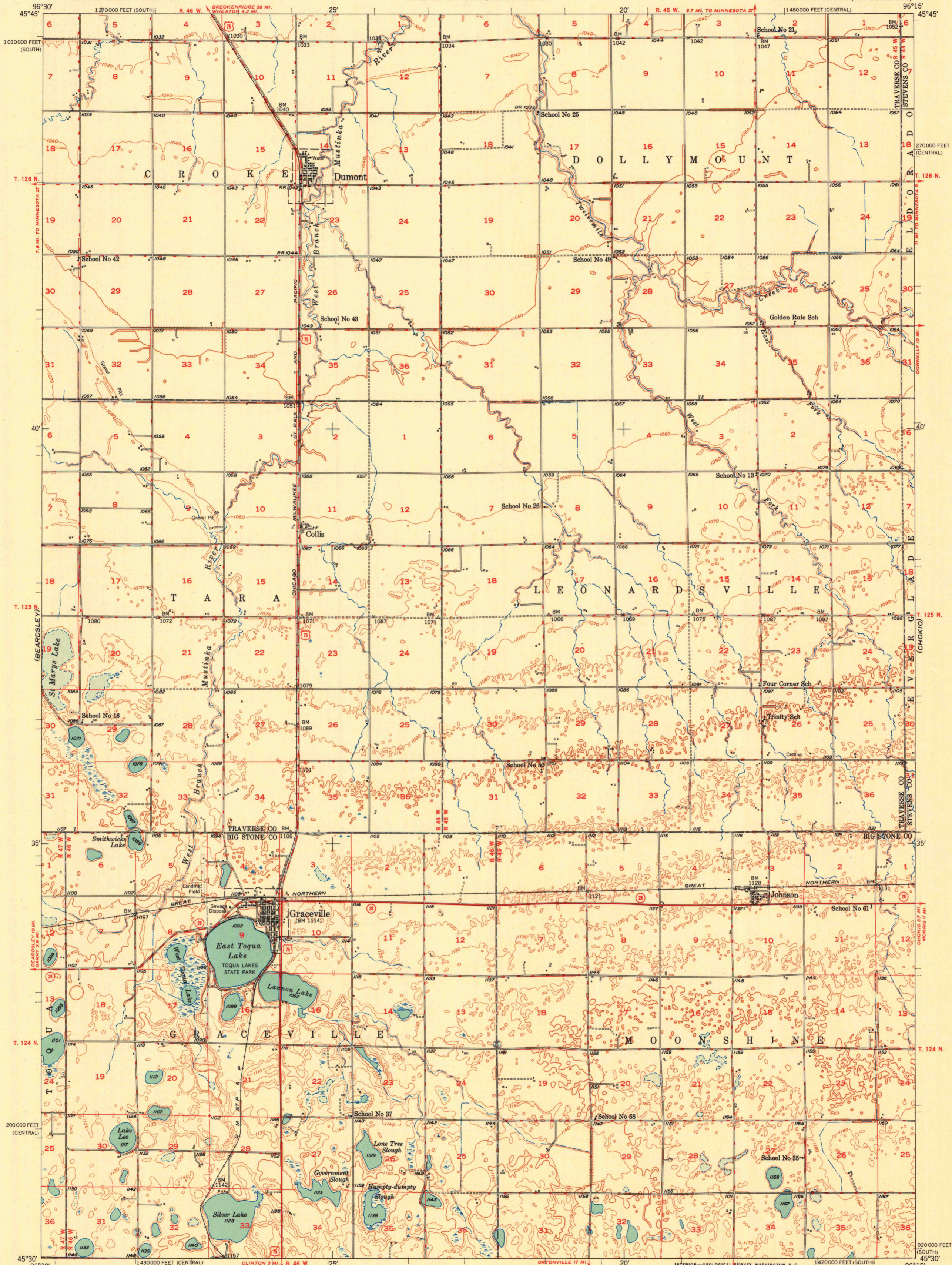
(WHITE ROCK)

UNITED STATES
DEPARTMENT OF THE INTERIOR
GEOLOGICAL SURVEY

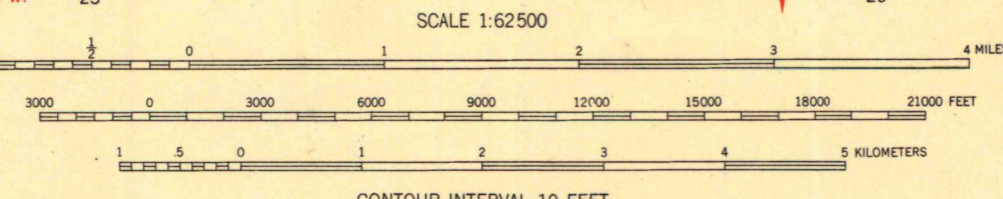
STATE OF MINNESOTA
DEPARTMENT OF CONSERVATION
CHESTER S. WILSON, COMMISSIONER

GRACEVILLE QUADRANGLE
MINNESOTA
15 MINUTE SERIES (TOPOGRAPHIC)

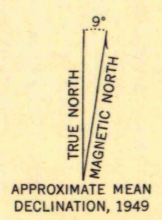
(HERMAN)



Mapped, edited, and published by the Geological Survey
Control by USGS and USC&GS
Culture and drainage in part compiled from
aerial photographs taken 1949
Topography by plane-table methods 1949
Polyconic projection, 1927 North American datum
10,000-foot grids based on Minnesota coordinate system,
central and south zones



ROAD CLASSIFICATION
HARD-SURFACE ALL WEATHER ROADS DRY WEATHER ROADS
Heavy-duty ———— 2-LANE 2-LANE Improved dirt ————
Medium-duty ———— 2-LANE 2-LANE Unimproved dirt ————
Loose-surface, graded, or narrow hard-surface ————
U. S. Route State Route



GRACEVILLE, MINN.
N4530—W9615/15

FOR SALE BY U. S. GEOLOGICAL SURVEY, FEDERAL CENTER, DENVER, COLORADO OR WASHINGTON 25, D. C.

EDITION OF 1950