

3) Photos at pos. 1

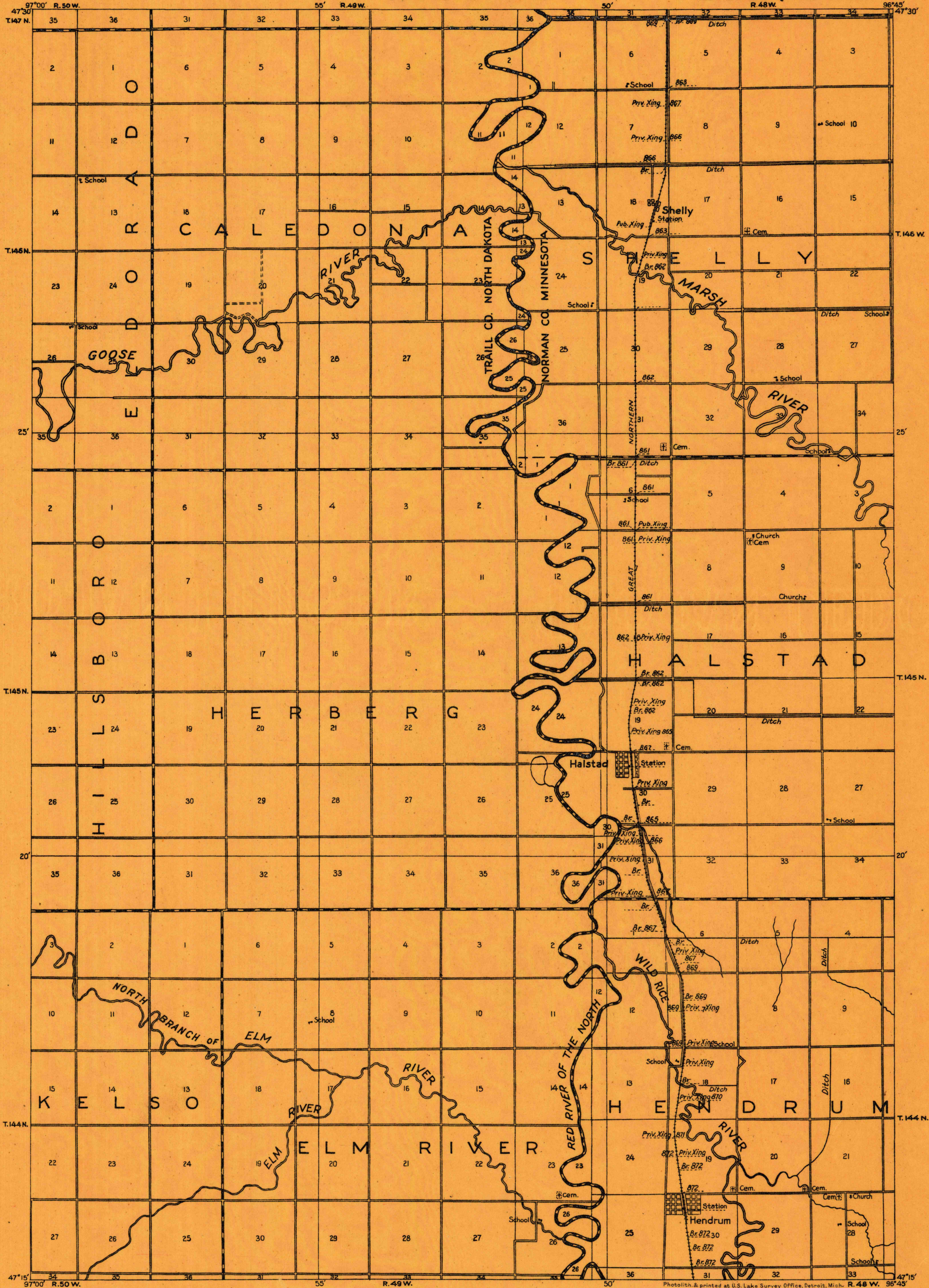
NOT MAPPED BY U.S.G.S. PRIOR TO 1921

No military notes accompany this map.

CORPS OF ENGINEERS, U.S. ARMY
PROGRESSIVE MILITARY MAP

ADVANCE SHEET 496-S-I-W/2

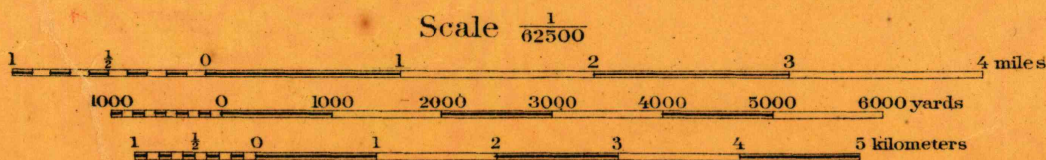
MINNESOTA & NORTH DAKOTA
HENDRUM QUADRANGLE



RETURN TO:
USGS AND HISTORICAL MAP ARCHIVES

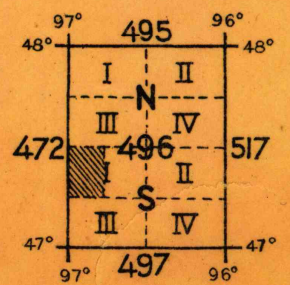
RETURN TO:
USGS AND HISTORICAL MAP ARCHIVES

Compiled in office of Department
Engineer, Central Department, 1918.



Datum is mean sea level

NOTE: OFFICERS USING THIS MAP WILL MARK HEREON CORRECTIONS AND ADDITIONS WHICH COME TO THEIR ATTENTION AND MAIL DIRECT TO "THE CHIEF OF ENGINEERS, WASHINGTON, D. C."



TRUE NORTH
MAGNETIC NORTH
APPROXIMATE MEAN
DECLINATION 1918

Hendrum