

(Hemington)

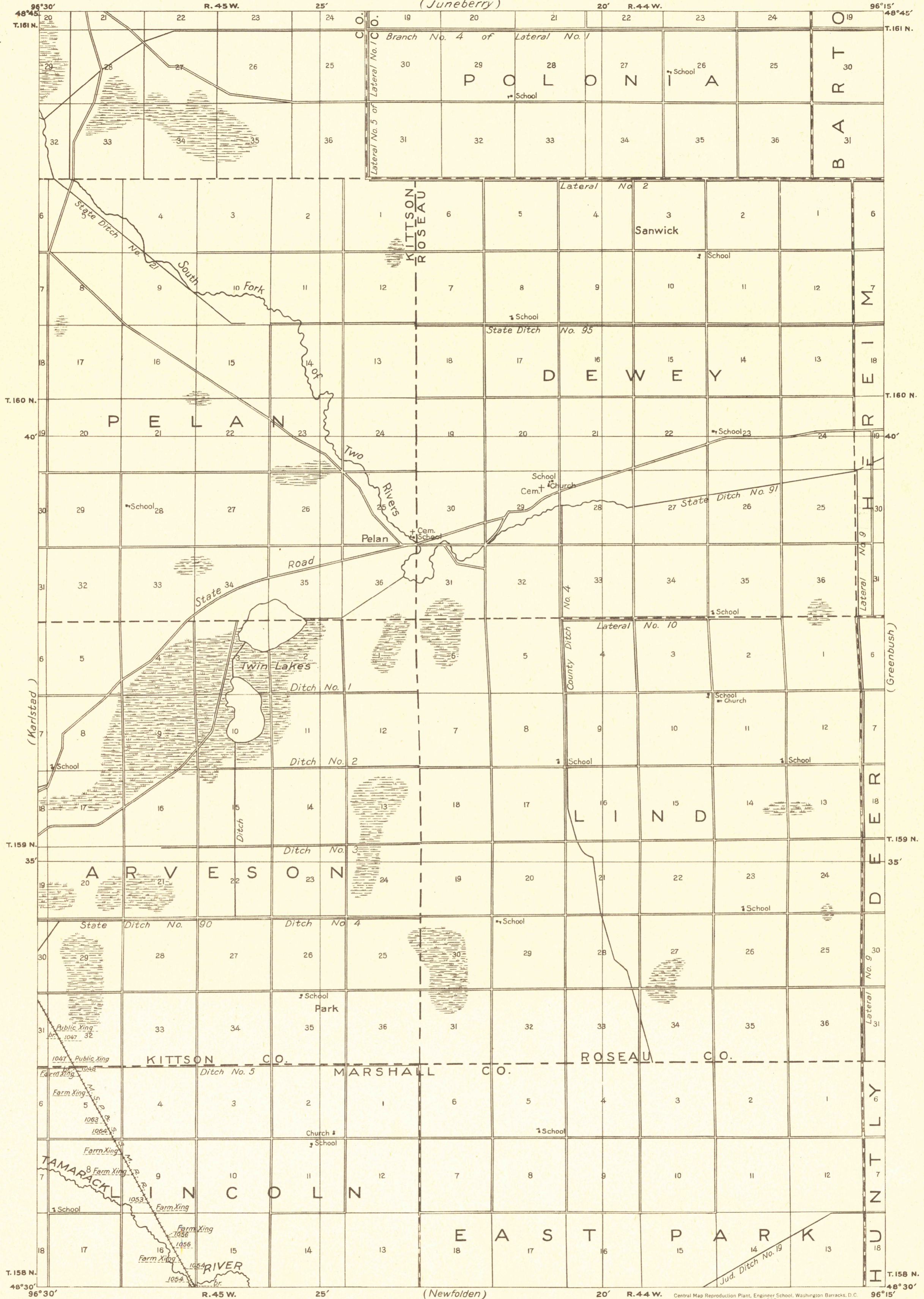
CORPS OF ENGINEERS, U. S. ARMY
PROGRESSIVE MILITARY MAP

ADVANCE SHEET
495-N-IV-W/2
(Juneberry)

MINNESOTA
PELAN QUADRANGLE

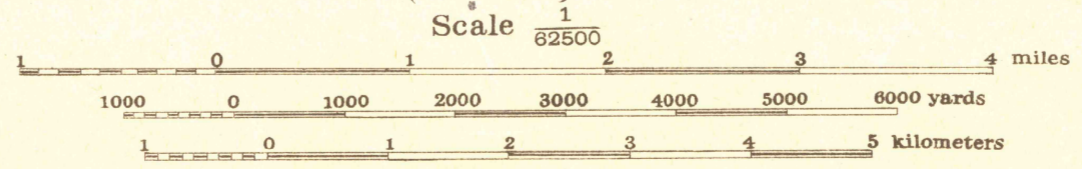
(Badger)

NOT MAPPED BY U. S. G. S.
PRIOR TO 1921



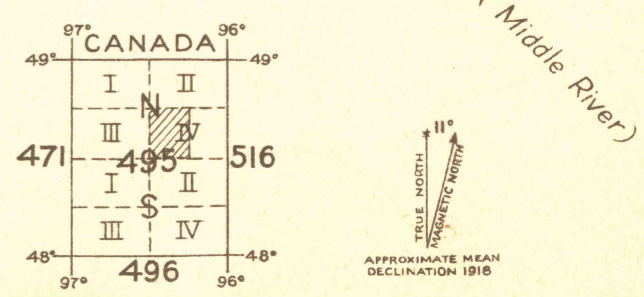
(Foldal)

Compiled in office of Department
Engineer, Central Department, in 1918



Datum is mean sea level

NOTE: OFFICERS USING THIS MAP WILL MARK HEREON CORRECTIONS AND ADDITIONS WHICH COME
TO THEIR ATTENTION AND MAIL DIRECT TO "THE CHIEF OF ENGINEERS, WASHINGTON, D. C."



PELAN MINN