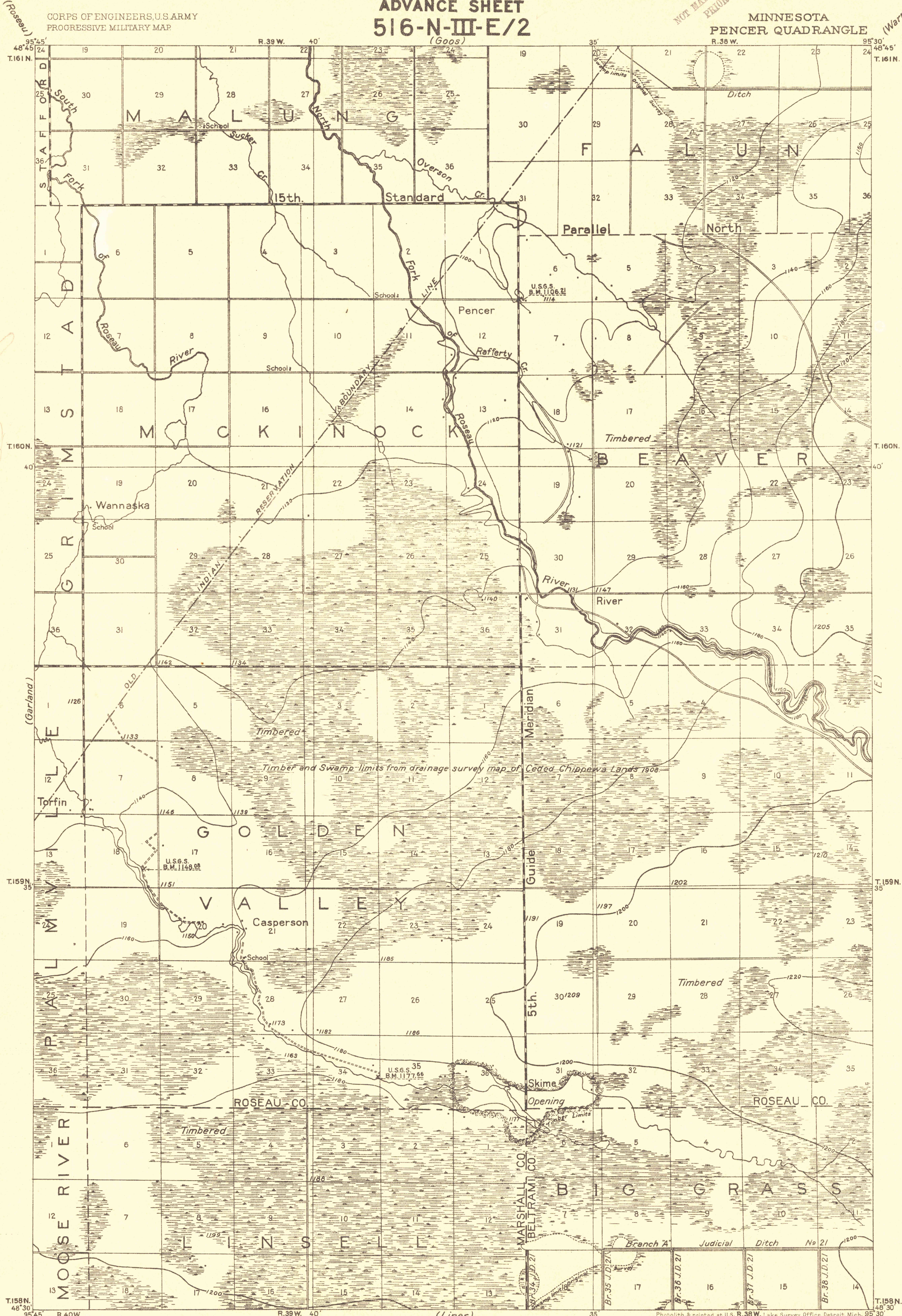


ADVANCE SHEET  
516-N-III-E/2

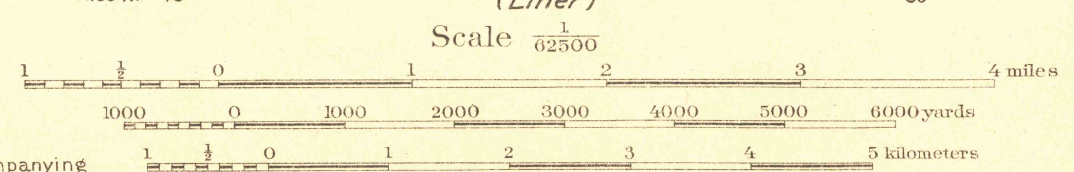
NOT MAPPED BY U. S. G. S.  
PRIOR TO 1921

No military notes  
accompany this map.

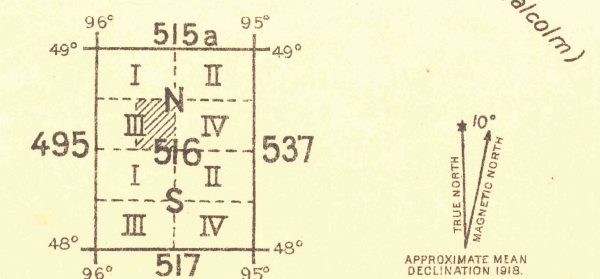
MINNESOTA  
PENCER QUADRANGLE



Compiled in office of Department Engineer, Central Department, 1918.  
Sources and dates of data used in compilation.  
Original Land Plats  
W.W. Hixon & Co. State Atlas of Minnesota, 1915.  
Drainage Survey Map of ceded Chippewa Lands in Minnesota, accompanying Doc 27 H. of R. 61st Congress, 1st session, 1908.  
Drainage Map, Beltrami Co. furnished by R.K. Biller, Co. Surveyor, Sept. 1918.  
by J. Bourgeois, Bemidji, Minn., 1913, revised to 1917.  
Roseau Co. Drainage Map by W.H. Johnson, St. Paul, Minn.  
State Highway Commissioner's Map of Roseau County  
Post Route Map of State of Minnesota and Postal Guide.



NOTE: OFFICERS USING THIS MAP WILL MARK HEREON CORRECTIONS AND ADDITIONS WHICH COME TO THEIR ATTENTION AND MAIL DIRECT TO "THE CHIEF OF ENGINEERS, WASHINGTON, D. C."



PENCER MINN.

FILE COPY  
MAP INFORMATION OFFICE