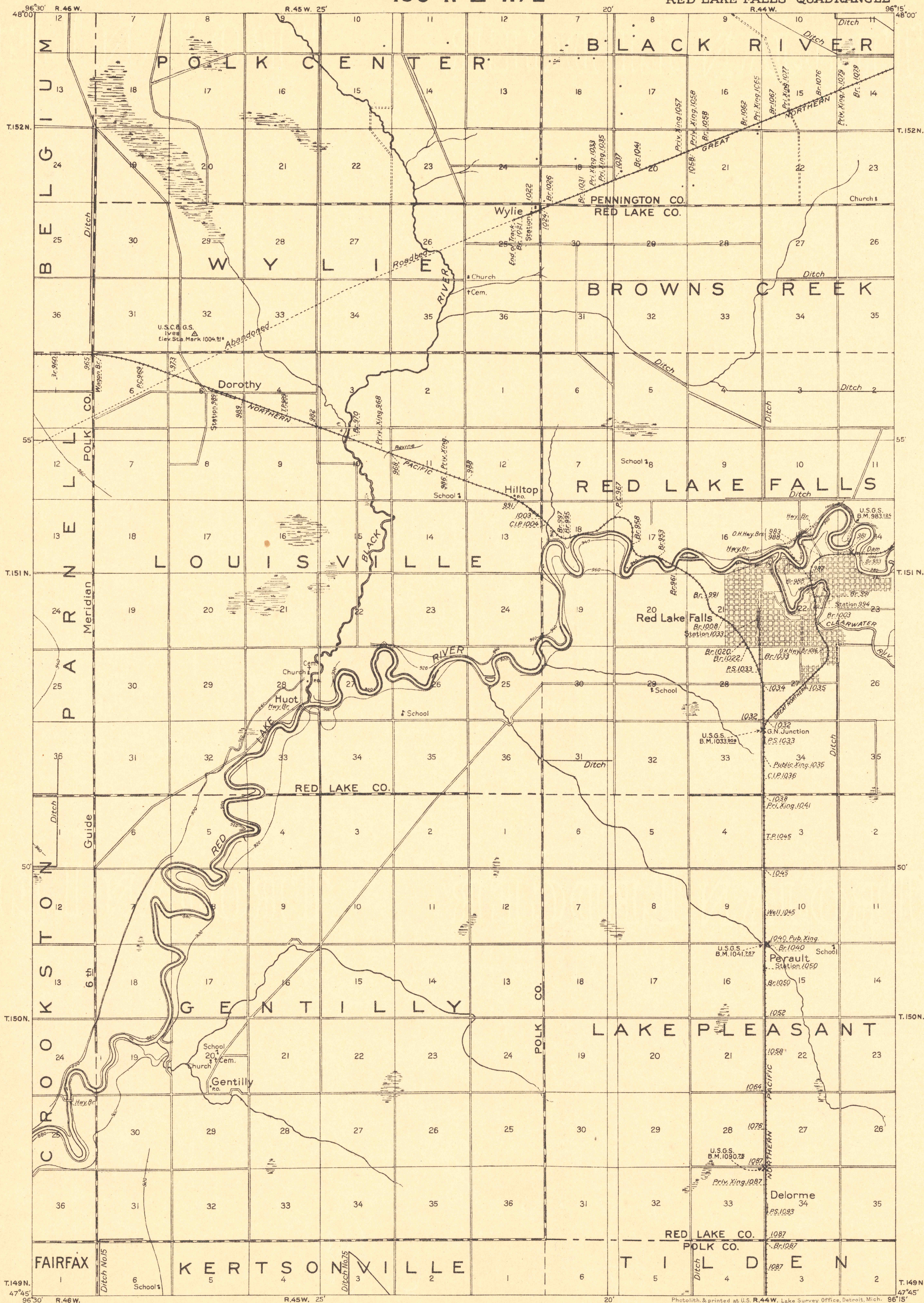


CORPS OF ENGINEERS, U.S. ARMY
PROGRESSIVE MILITARY MAP


ADVANCE SHEET
496-N-II-W/2

MINNESOTA
RED LAKE FALLS QUADRANGLE

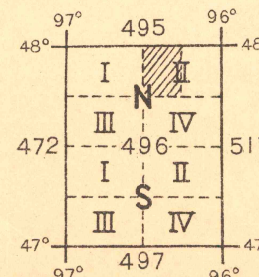
No military notes
accompany this map.



Compiled in office of Department
Engineer, Central Department, 1918.



NOTE: OFFICERS USING THIS MAP WILL MARK HEREON CORRECTIONS AND ADDITIONS WHICH COME
TO THEIR ATTENTION AND MAIL DIRECT TO "THE CHIEF OF ENGINEERS, WASHINGTON, D.C."



TRUE NORTH
MAGNETIC NORTH
APPROXIMATE MEAN
DECLINATION 1918