

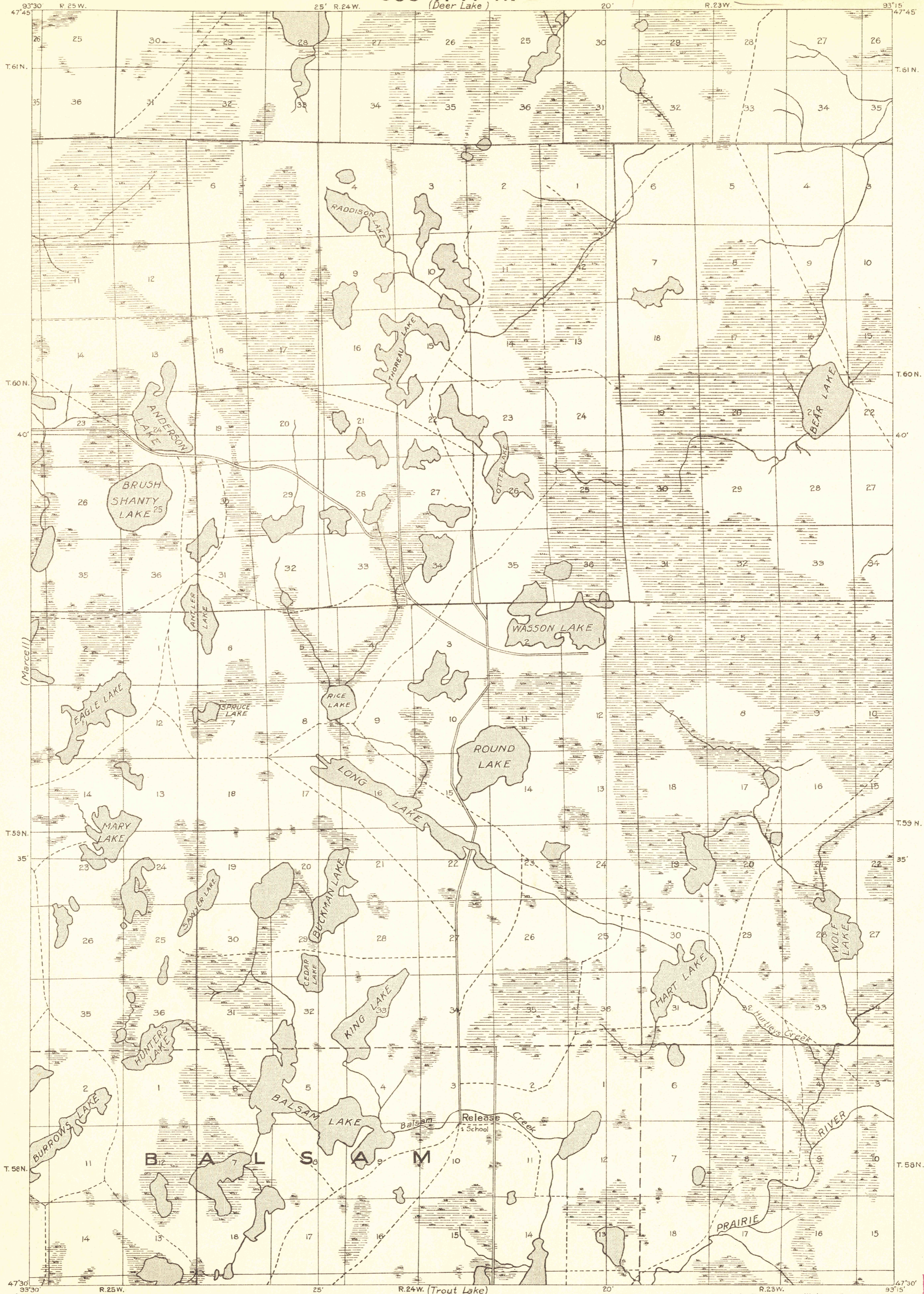
(Erie)

CORPS OF ENGINEERS, U. S. ARMY
PROGRESSIVE MILITARY MAP

ADVANCE SHEET
558-N-IV-W/2
(Deer Lake)


*not mapped
by 2565*

MINNESOTA
(ITASCA COUNTY)
RELEASE QUADRANGLE



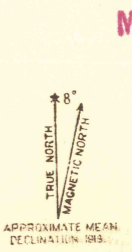
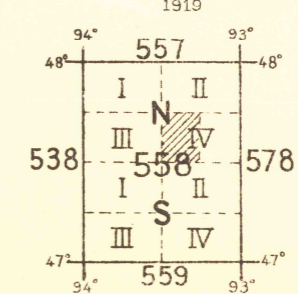
(Cohasset)

Compiled in Office of Department Engineer, Central Department
1919, from the following sources:
Original Land Plats;
Sectional Map of Itasca County, published by Jewett & Son,
St. Paul, Minn.
Itasca County Map by O. J. Lidberg, Supt. of Highways.
W. W. Hixson & Co., State Atlas of Minnesota.
1910 Census Bulletin.
Post Route Map of State of Minnesota.



NOTE: OFFICERS USING THIS MAP WILL MARK HEREON CORRECTIONS AND ADDITIONS WHICH COME
TO THEIR ATTENTION AND MAIL DIRECT TO THE CHIEF OF ENGINEERS, WASHINGTON, D.C.

Engineer Reproduction Plant, U. S. Army, Washington Barracks, D. C.
1919



FILE COPY

MAP INFORMATION OFFICE
GEOLOGICAL SURVEY

RELEASE