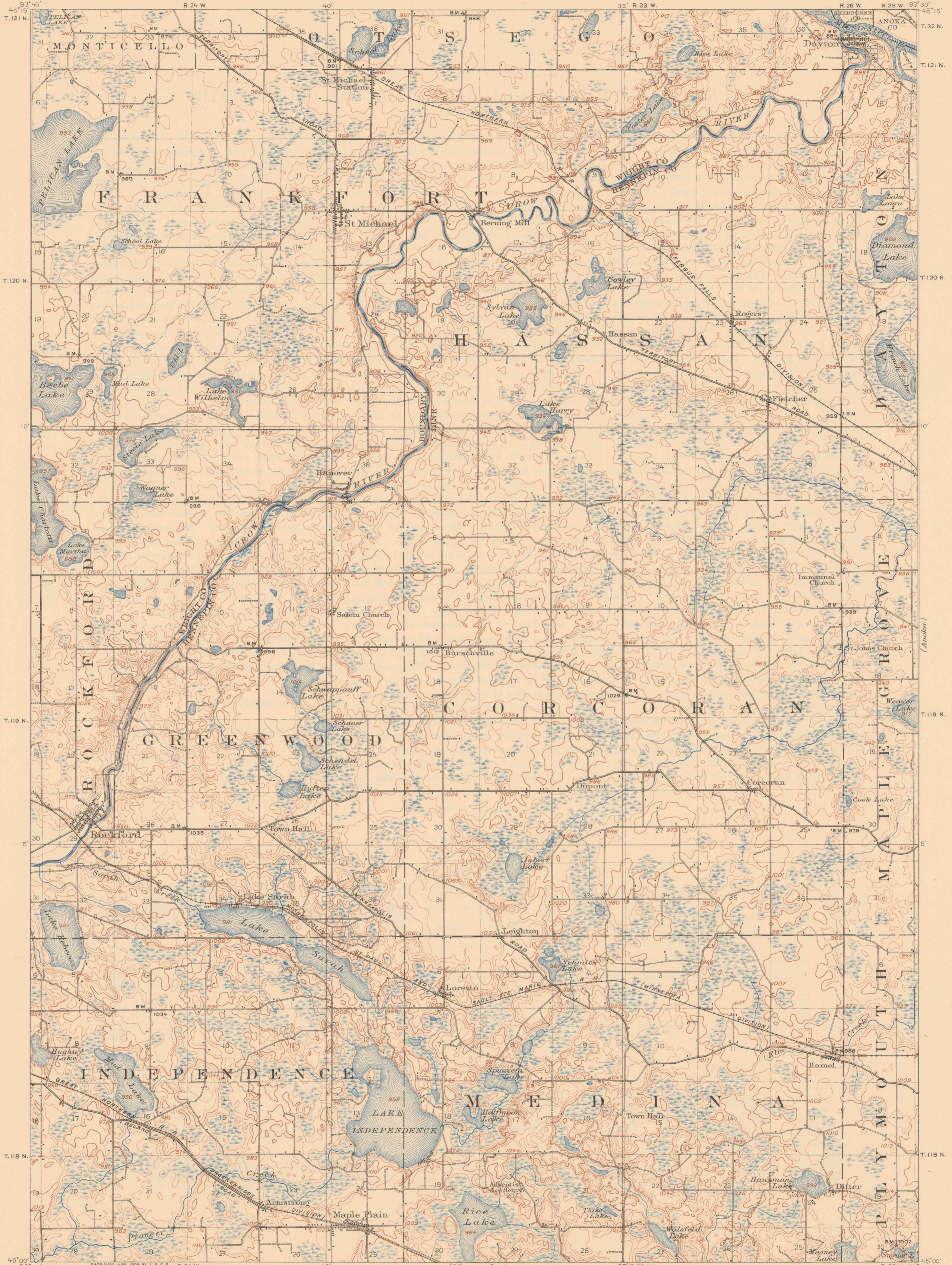



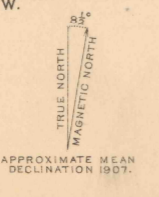
TOPOGRAPHY

U.S. GEOLOGICAL SURVEY
GEORGE OTIS SMITH, DIRECTOR

MINNESOTA
ROCKFORD QUADRANGLE



W.H. Herron, Geographer in charge.
Topography by J.G. Staack.
Control by Geo. T. Hawkins.
Surveyed in 1906-1907.



Contour interval 20 feet.
Datum is mean sea level.

Edition of July 1909.

ROCKFORD Minn.