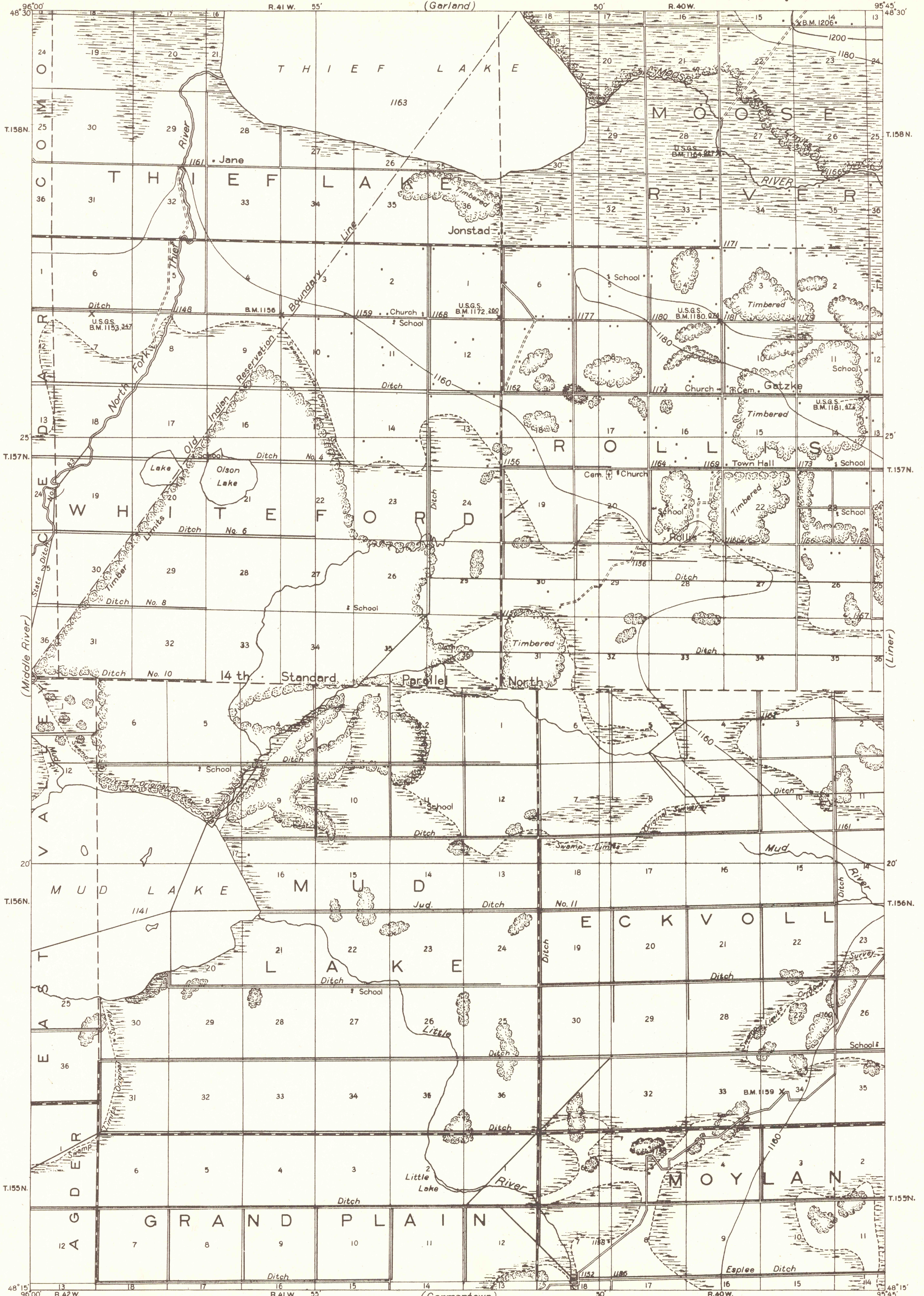


ADVANCE SHEET

MINNESOTA
(MARSHALL COUNTY)
ROLLIS QUADRANGLE

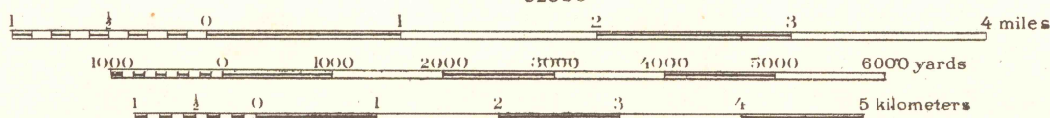
CORPS OF ENGINEERS, U.S. ARMY
PROGRESSIVE MILITARY MAP



Compiled in office of Department Engineer, Central Department, 1918.

(Germantown)
Scale 1/62500

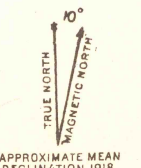
ARMY MAP SERVICE, U. S. ARMY, WASHINGTON, D. C. 101165
9-43 1943



Contour Interval 20 feet
Datum is mean sea level

NOTE: OFFICERS USING THIS MAP WILL MARK HEREON CORRECTIONS AND ADDITIONS WHICH COME TO THEIR ATTENTION AND MAIL DIRECT TO "THE CHIEF OF ENGINEERS, WASHINGTON, D. C."

Rollis, Minn.



(Greenbush)

(Garland)

(Pencer)

T.158N.

T.158N.

T.157N.

T.157N.

T.156N.

T.156N.

T.155N.

T.155N.

(Thief River Falls)

(Eslee)