

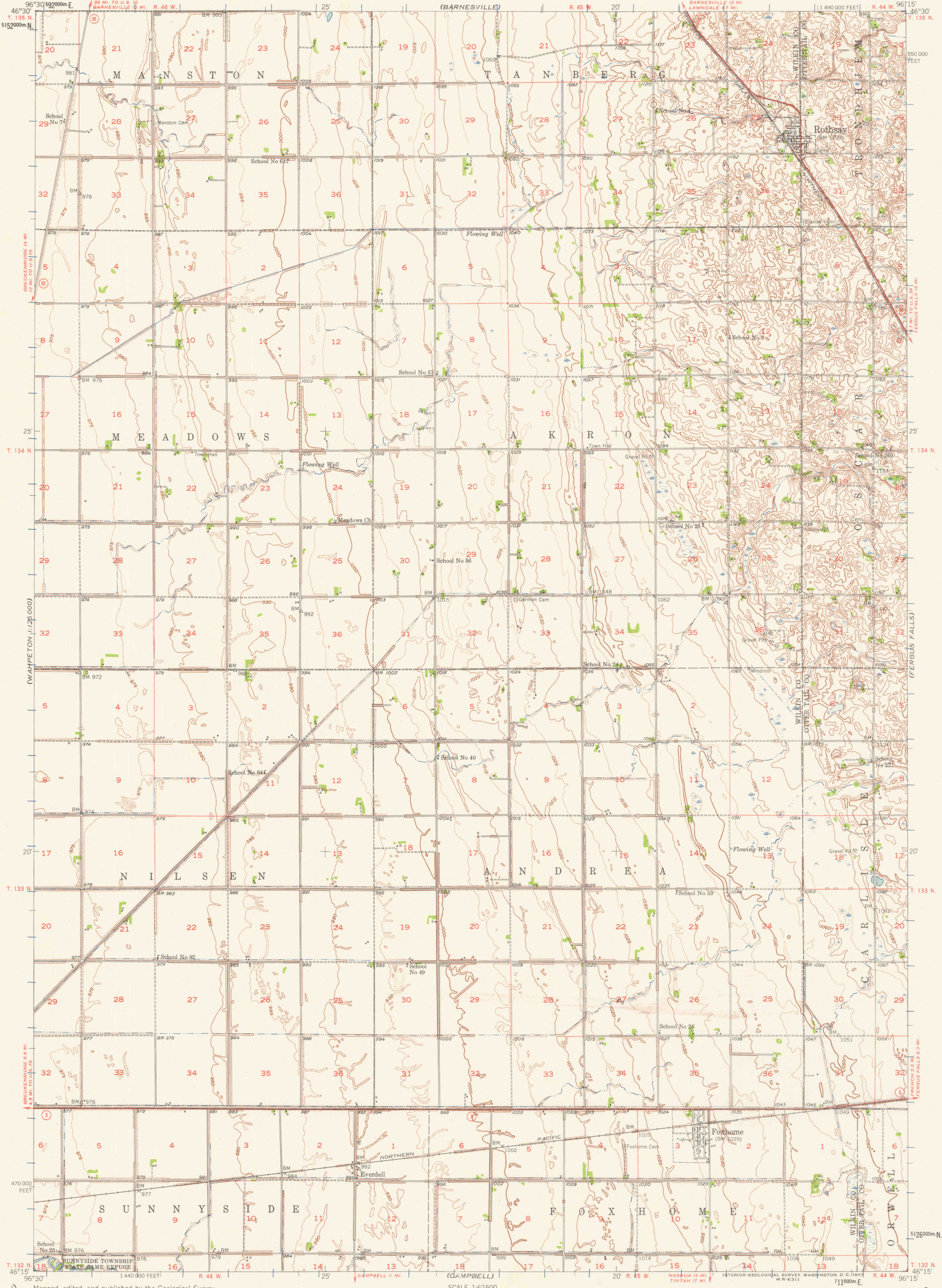
(FARGO 1:125,000)

UNITED STATES  
DEPARTMENT OF THE INTERIOR  
GEOLOGICAL SURVEY

STATE OF MINNESOTA  
DEPARTMENT OF CONSERVATION

ROTHSAY QUADRANGLE  
MINNESOTA  
15 MINUTE SERIES (TOPOGRAPHIC)

(FELICIAN RAPIDS)



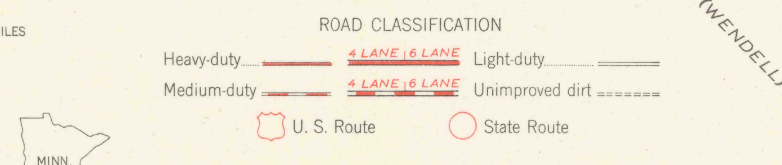
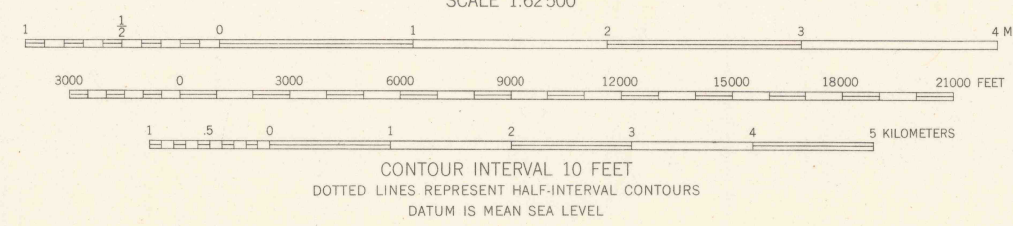
U.S.G.S.  
FILE COPY  
TOPOGRAPHIC DIVISION

USGS  
Historical File  
Topographic Division

U.S.G.S.  
FILE COPY  
TOPOGRAPHIC DIVISION

Mapped, edited, and published by the Geological Survey  
Control by USGS and USC&GS  
Topography from aerial photographs by Kesh plotter  
and by plane-table surveys 1951. Aerial photographs taken 1949  
Polyconic projection. 1927 North American datum  
10,000-foot grid based on Minnesota coordinate system,  
central zone  
1000-meter Universal Transverse Mercator grid ticks,  
zone 14, shown in blue

TRUE NORTH  
MAGNETIC NORTH  
APPROXIMATE MEAN  
DECLINATION, 1951



ROTHSAY, MINN.  
N4615-W9615/15

1951

OCT - 2 1957

4185