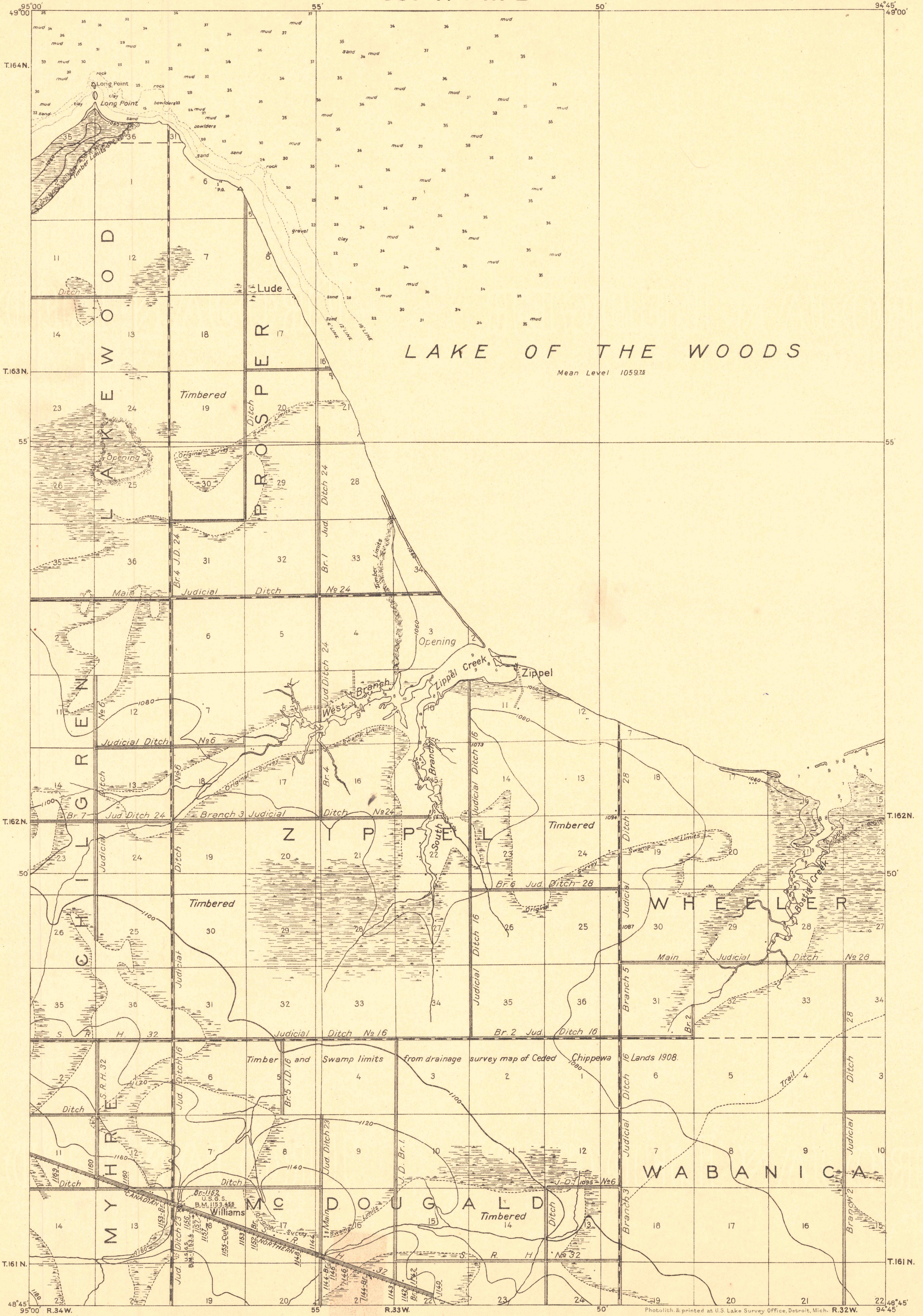


ADVANCE SHEET 537-N-1-W/2

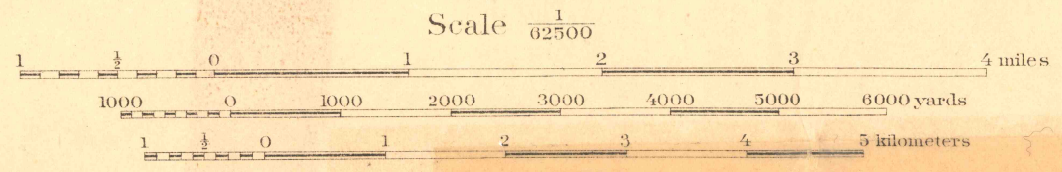
NOT MAPPED BY U. S. G. A.
PRIOR TO 1921

No military notes
accompany this map.

MINNESOTA
(BELTRAMI COUNTY)
WILLIAMS QUADRANGLE



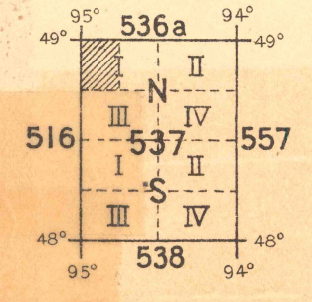
Compiled in office of Department
Engineer Central Department 1918.



Soundings shown are below mean lake level datum
of 1059.75' above mean sea level.

Contour Interval 20 feet
Datum is mean sea level

NOTE: OFFICERS USING THIS MAP WILL MARK HEREON CORRECTIONS AND ADDITIONS
TO THEIR ATTENTION AND MAIL DIRECT TO THE CHIEF OF ENGINEERS, WASHING



APPROXIMATE MEAN
DECLINATION 1918.

WILLIAMS, MINN.