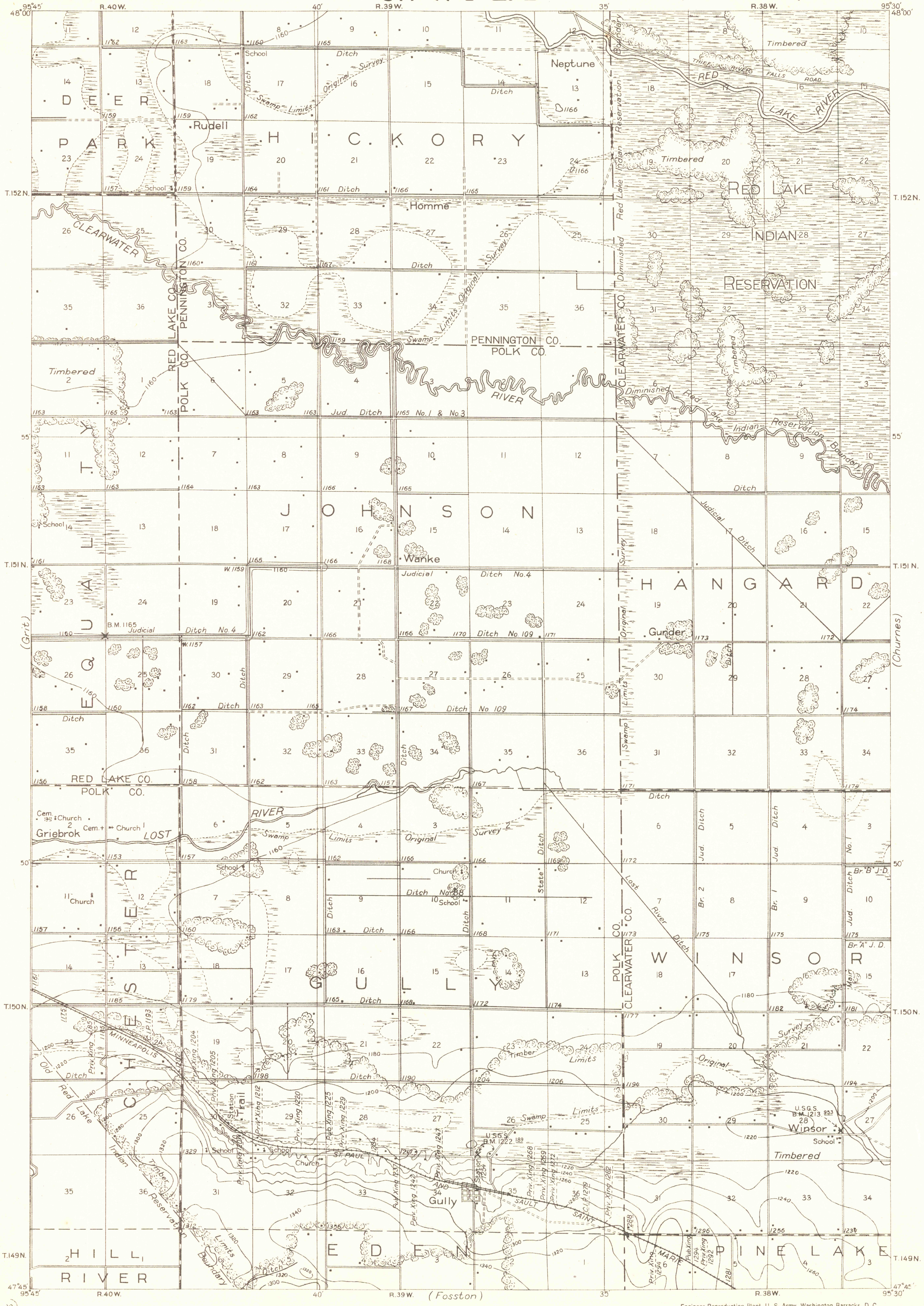



NOT MAPPED BY U. S. G. S.
PRIOR TO 1921

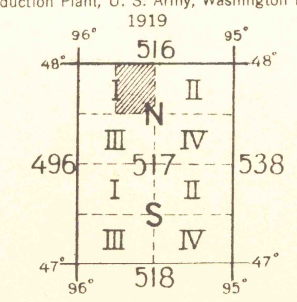


Compiled in office of Department
Engineer, Central Department, 1919.



Contour Interval 20 feet
Datum is mean sea level

NOTE: OFFICERS USING THIS MAP WILL MARK HEREON CORRECTIONS AND ADDITIONS WHICH COME TO THEIR ATTENTION AND MAIL DIRECT TO 'THE CHIEF OF ENGINEERS, WASHINGTON, D. C.'



WINSOR MINN.