

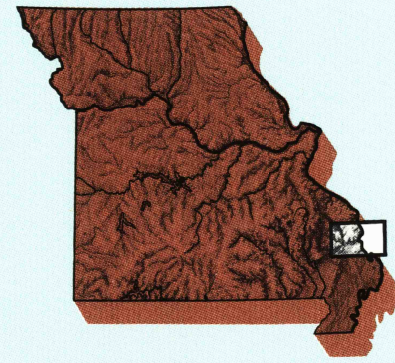
CAPE GIRARDEAU, MISSOURI—ILLINOIS—KENTUCKY

30 X 60 MINUTE SERIES (TOPOGRAPHIC)




Cape Girardeau
MISSOURI—ILLINOIS—KENTUCKY

1:100 000-scale metric
topographic map



30 X 60 MINUTE QUADRANGLE
SHOWING

- Contours and elevations in meters
- Highways, roads and other manmade structures
- Water features
- Woodland areas
- Geographic names



1986

Produced by the United States Geological Survey
Compiled from USGS 1:24 000 and 1:62 500-scale topographic maps dated 1945-1980. Planimetry revised from aerial photographs taken 1982 and other source data. Revised information not field checked. Map edited 1986.
Projection and 10 000-meter grid, zone 16, Universal Transverse Mercator.
25 000-foot grid ticks based on Missouri coordinate system, east zone, Illinois coordinate system, west zone, and Kentucky coordinate system, south zone.
1927 North American Datum.
To place on the predicted North American Datum 1983, move the projection lines 4 meters south and 7 meters east.
There may be private inholdings within the boundaries of the National or State reservations shown on this map.

CONTOUR INTERVAL 20 METERS
SUPPLEMENTARY CONTOUR INTERVAL 5 METERS
NATIONAL GEODETIC DATUM OF 1929
ELEVATIONS SHOWN TO THE NEAREST METER

THIS MAP COMPLIES WITH NATIONAL MAP ACCURACY STANDARDS


CONVERSION TABLE		DECLINATION DIAGRAM		ADJOINING MAPS			
Meters	Feet			1	2	3	
1	3.2808						
2	6.5617						
3	9.8425						
4	13.1234						
5	16.4042						
6	19.6850						
7	22.9658						
8	26.2467						
9	29.5275						
10	32.8084						
To convert meters to feet multiply by 3.2808		UTM grid convergence (GN) and 1984 magnetic declination (MN) at center of map Diagram is approximate		1	2	3	
To convert feet to meters multiply by 0.3048				4	5	6	
				7	8	9	
				10	11	12	
				13	14	15	
				16	17	18	
				19	20	21	
				22	23	24	
				25	26	27	
				28	29	30	
				31	32	33	
				34	35	36	
				37	38	39	
				40	41	42	
				43	44	45	
				46	47	48	
				49	50	51	
				52	53	54	
				55	56	57	
				58	59	60	
				61	62	63	
				64	65	66	
				67	68	69	
				70	71	72	
				73	74	75	
				76	77	78	
				79	80	81	
				82	83	84	
				85	86	87	
				88	89	90	
				91	92	93	
				94	95	96	
				97	98	99	
				100	101	102	
				103	104	105	
				106	107	108	
				109	110	111	
				112	113	114	
				115	116	117	
				118	119	120	
				121	122	123	
				124	125	126	
				127	128	129	
				130	131	132	
				133	134	135	
				136	137	138	
				139	140	141	
				142	143	144	
				145	146	147	
				148	149	150	
				151	152	153	
				154	155	156	
				157	158	159	
				160	161	162	
				163	164	165	
				166	167	168	
				169	170	171	
				172	173	174	
				175	176	177	
				178	179	180	
				181	182	183	
				184	185	186	
				187	188	189	
				190	191	192	
				193	194	195	
				196	197	198	
				199	200	201	
				202	203	204	
				205	206	207	
				208	209	210	
				211	212	213	
				214	215	216	
				217	218	219	
				220	221	222	
				223	224	225	
				226	227	228	
				229	230	231	
				232	233	234	
				235	236	237	
				238	239	240	
				241	242	243	
				244	245	246	
				247	248	249	
				250	251	252	
				253	254	255	
				256	257	258	
				259	260	261	
				262	263	264	
				265	266	267	
				268	269	270	
				271	272	273	
				274	275	276	
				277	278	279	
				280	281	282	
				283	284	285	
				286	287	288	
				289	290	291	
				292	293	294	
				295	296	297	
				298	299	300	
				301	302	303	
				304	305	306	
				307	308	309	
				310	311	312	
				313	314	315	
				316	317	318	
				319	320	321	
				322	323	324	
				325	326	327	
				328	329	330	
				331	332	333	
				334	335	336	
				337	338	339	
				340	341	342	
				343	344	345	
				346	347	348	
				349	350	351	
				352	353	354	
				355	356	357	
				358	359	360	
				361	362	363	
				364	365	366	
				367	368	369	
				370	371	372	
				373	374	375	
				376	377	378	
				379	380	381	
				382	383	384	
				385	386	387	
				388	389	390	
				391	392	393	
				394	395	396	
				397	398	399	
				400	401	402	
				403	404	405	
				406	407	408	
				409	410	411	
				412	413	414	
				415	416	417	
				418	419	420	
				421	422	423	
				424	425	426	
				427	428	429	
				430	431	432	
				433	434	435	
				436	437	438	
				439	440	441	
				442	443	444	
				445	446	447	
				448	449	450	
				451	452	453	
				454	455	456	
				457	458	459	
				460	461	462	
				463	464	465	
				466	467	468	
				469	470	471	
				472	473	474	
				475	476	477	
				478	479	480	
				481	482	483	
				484	485	486	
				487	488	489	
				490	491	492	
				493	494	495	
				496	497	498	
				499	500	501	
				502	503	504	
				505	506	507	
				508	509	510	
				511	512	513	
				514	515	516	
				517	518	519	
				520	521	522	
				523	524	525	
				526	527	528	
				529	530	531	
				532	533	534	
				535	536	537	
				538	539	540	
				541	542	543	
				544	545	546	
				547	548	549	
				550	551	552	
				553	554	555	
				556	557	558	
				559	560	561	
				562	563	564	
				565	566	567	
				568	569	570	
				571	572	573	
				574	575	576	
				577	578	579	
				580	581	582	
				583	584	585	
				586	587	588	
				589	590	591	
				592	593	594	
				595	596	597	
				598	599	600	
				601	602	603	
				604	605	606	
				607	608	609	
				610	611	612	
				613	614	615	
				616	617	618	
				619	620	621	
				622	623	624	
				625	626	627	
				628	629	630	
				631	632	633	
				634	635	636	
				637	638	639	
				640	641	642	
				643	644	645	
				646	647	648	
				649	650	651	
				652	653	654	
				655	656	657	
				658	659	660	
				661	662	663	
				664	665	666	
				667	668	669	
				670	671	672	
				673	674	675	
				676	677	678	
				679	680	681	
				682	683	684	
				685	686	687	
				688	689	690	
				691	692	693	
				694	695	696	
				697	698	699	
				700	701	702	
				703	704	705	
				706	707	708	
				709	710	711	
				712	713	714	
				715	716	717	
				718	719	720	
				721	722	723	
				724	725	726	
				727	728	729	
				730	731	732	
				733	734	735	
				736	737	738	
				739	740	741	
				742	743	744	
				745	746	747	
				748	749	750	
				751	752	753	
				754	755	756	
				757	758	759	
				760	761	762	
				763	764	765	
				766	767	768	
				769	770	771	
				772	77		

FOR SALE BY U.S. GEOLOGICAL SURVEY
DENVER, COLORADO 80225, OR RESTON, VIRGINIA 22092

Topographic Map Symbols

Primary highway, hard surface	
Secondary highway, hard surface	
Light duty road, principal street, hard or improved surface	
Other road or street, trail	
Route marker, intersection, U. S. State	
Railroad, standard gage, narrow gage	
Bridge, overpass, underpass	
Tunnel, road, railroad	
Built up area, locality, elevation	
Airport, landing field, landing strip	
National boundary	
State boundary	
County boundary	
National or State reservation boundary	
Land grant boundary	
U. S. public lands survey, range, township, section	
Range, township, section line, protected	
Power transmission line, pipeline	
Dam, dam with lock	
Cemetery, building	
Wetland, water, well, spring	
Mine shaft, salt or cave, mine, quarry, gravel pit	
Campground, picnic area, U. S. location monument	
Ruin, cliff dwelling	
Distorted surface, strip mine, lava, sand	
Contours, index, intermediate, supplementary	
Bathymetric contours, index, intermediate	
Stream, lake, perennial, intermittent	
Rapids, large and small, falls, large and small	
Area to be submerged, marsh, swamp	
Land subject to controlled inundation, woodland	
Scrub, mangrove	
Orchard, vineyard	

A pamphlet describing topographic maps is available on request



MAP 2 1 1986

REC'D FILE COPY

1986