


Piedmont
MISSOURI

1:100 000-scale metric
topographic map



30 X 60 MINUTE QUADRANGLE
SHOWING

- Contours and elevations in meters
- Highways, roads and other manmade structures
- Water features
- Woodland areas
- Geographic names



GEOLOGICAL SURVEY

1986

Produced by the United States Geological Survey

Compiled from USGS 1:24 000-scale topographic maps dated 1963-1985. Planimetry revised from aerial photographs taken 1983-85 and other source data. Revised information not field checked. Map edited 1986

Projection and 10 000-meter grid, zone 15.
1927 North American Datum
To place on the predicted North American Datum 1983, move the projection lines 3 meters south and 10 meters east
There may be private inholdings within the boundaries of the National or State reservations shown on this map

CONTOUR INTERVAL 20 METERS

NATIONAL GEODETIC VERTICAL DATUM OF 1929

ELEVATIONS SHOWN TO THE NEAREST METER


THIS MAP COMPLIES WITH NATIONAL MAP ACCURACY STANDARDS

CONVERSION TABLE

Meters	Feet
1	3.2808
2	6.5617
3	9.8425
4	13.1234
5	16.4042
6	19.6850
7	22.9659
8	26.2467
9	29.5276
10	32.8084

To convert meters to feet multiply by 3.2808
To convert feet to meters multiply by 0.3048

DECLINATION DIAGRAM




UTM grid convergence (IGN and 1986 magnetic declination (M)) at center of map
Diagram is approximate

ADJOINING MAPS

1	2	3
1 Rolla	2 Farmington	3 Carbondale
4 Spring Valley	5 Cape Girardeau	6 West Plains
7 Poplar Bluff	8 Sikeston	

FOR SALE BY U.S. GEOLOGICAL SURVEY
DENVER, COLORADO 80225, OR RESTON, VIRGINIA 22092



Topographic Map Symbols

Primary highway, hard surface.....	—————
Secondary highway, hard surface.....	—————
Light duty road, principal street, hard or improved surface.....	—————
Other road or street; trail.....	—————
Route marker; interstate; U.S. State.....	—————
Railroad; standard gage; narrow gage.....	—————
Bridge; overpass; underpass.....	—————
Tunnel; road; railroad.....	—————
Butt up area; locality; elevation.....	—————
Airport; landing field; landing strip.....	—————
National boundary.....	—————
State boundary.....	—————
County boundary.....	—————
National or State reservation boundary.....	—————
Land area boundary.....	—————
U.S. public lands survey; range; township; section.....	—————
Range; township; section line; protracted.....	—————
Power transmission line; pipeline.....	—————
Dam; dam with lock.....	—————
Cemetery; building.....	—————
Wellhead; water well; spring.....	—————
Mine shaft; adit or cave; mine; quarry; gravel pit.....	—————
Campground; picnic area; U.S. location monument.....	—————
Ruins; cliff dwelling.....	—————
Distorted surface; strip mine; lava; sand.....	—————
Contours; index; intermediate; supplementary.....	—————
Bathymetric contours; index; intermediate.....	—————
Stream; lake; perennial; intermittent.....	—————
Rapids; large and small; falls; large and small.....	—————
Area to be submerged; marsh; swamp.....	—————
Land subject to controlled inundation; woodland.....	—————
Scrub; mangrove.....	—————
Drainage; viewed.....	—————

A pamphlet describing topographic maps is available on request

