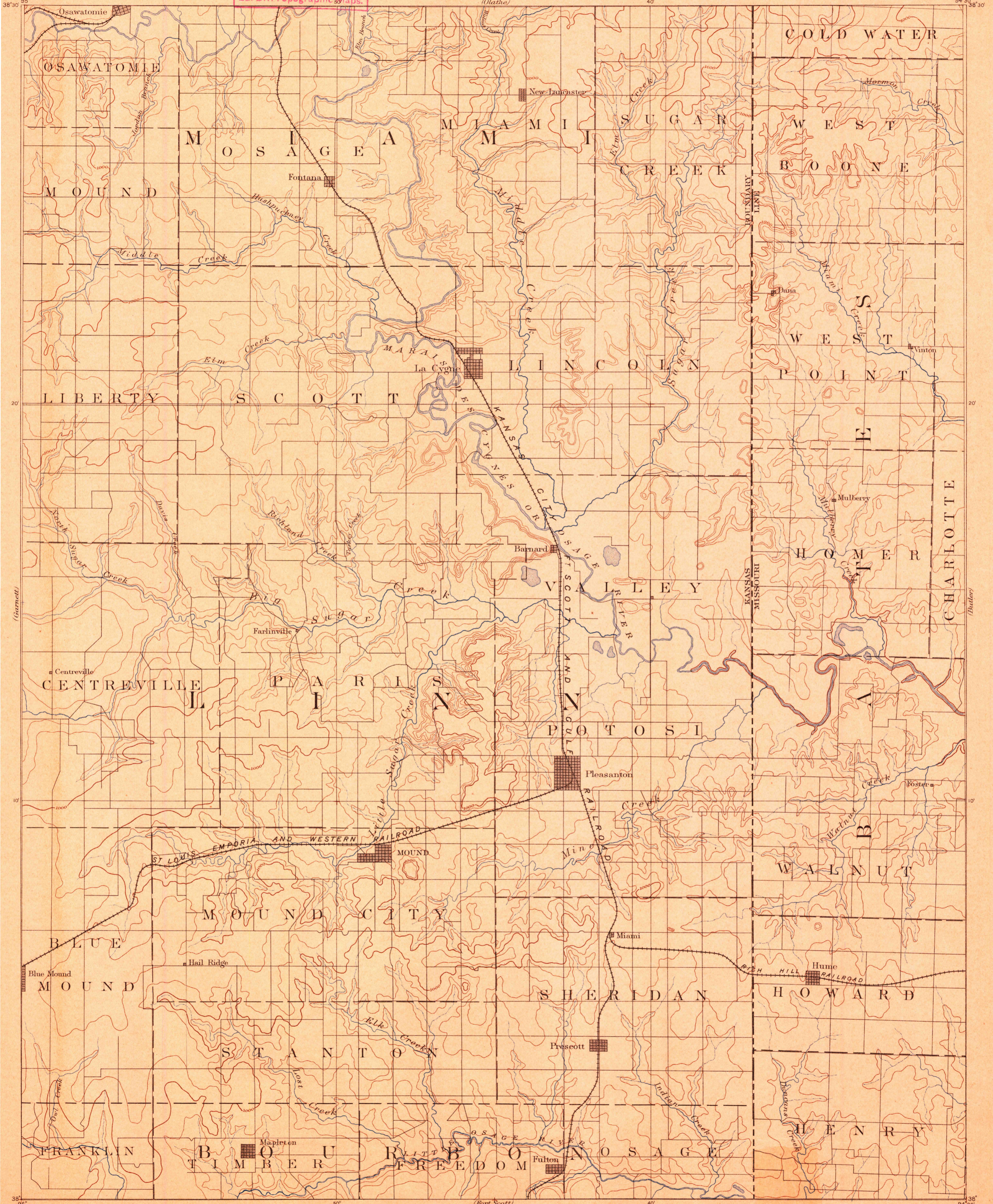


U. S. G. S.  
**FILE COPY**  
Ed. Div. Topographic Maps.

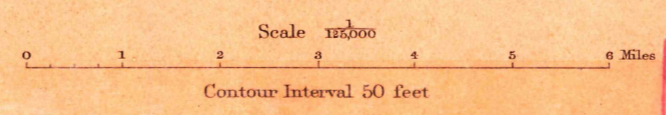
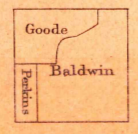
U.S. GEOLOGICAL SURVEY,  
J. W. POWELL, DIRECTOR.

RECONNAISSANCE MAP

MISSOURI-KANSAS  
MOUND CITY SHEET



Henry Gannett, Chief Geographer.  
A.H. Thompson, Geographer in charge.  
Triangulation by R.U. Goode.  
Topography by H.L. Baldwin Jr., R.U. Goode and E.T. Perkins Jr.  
Surveyed in 1885.



Edition of Nov. 1893 reprinted June 1900.

**USGS**  
Historical File  
**FILE COPY**  
Ed. Div. Topographic Maps.

**U.S. Geological Survey,**  
AUG 22 1900  
Ed. Div. Topographic Maps.

Mound City  
Kansas