

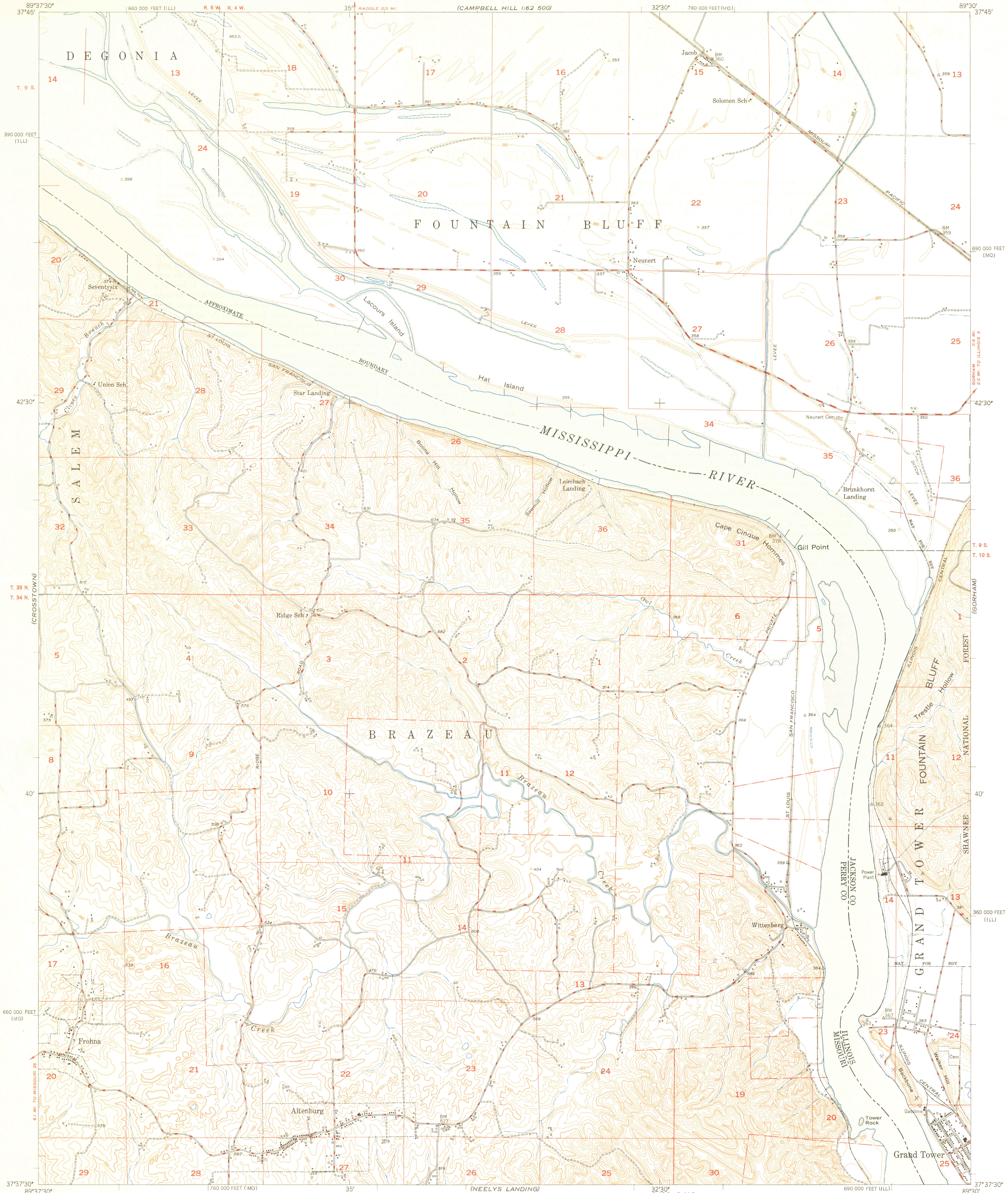
CAMPBELL HILL  
1:62,500

MURPHYSBORO  
1:62,500

UNITED STATES  
DEPARTMENT OF THE INTERIOR  
GEOLOGICAL SURVEY

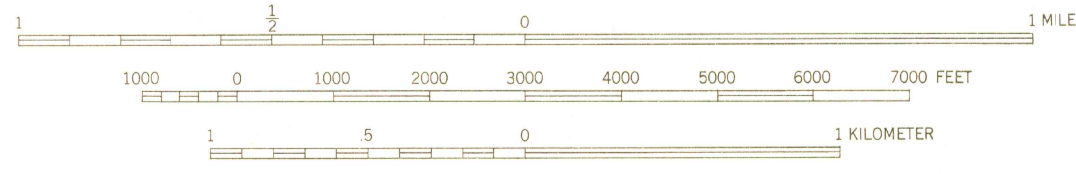
UNITED STATES  
DEPARTMENT OF THE ARMY  
CORPS OF ENGINEERS  
(CAMPBELL HILL 1:62 500)

ALTENBURG QUADRANGLE  
MISSOURI-ILLINOIS  
7.5 MINUTE SERIES (TOPOGRAPHIC)



Mapped, edited, and published by the Geological Survey  
Control by Mississippi River Commission,  
USED, USCG&S, and USGS  
Topography from aerial photographs by multiplex methods  
and by plane-table surveys 1947  
Aerial photographs taken 1946  
Polyconic projection. 1927 North American Datum  
10,000 foot grid based on Illinois Coordinate System,  
West Zone, and Missouri Coordinate System, East Zone


TRUE NORTH  
MAGNETIC NORTH  
APPROXIMATE MEAN  
DECLINATION, 1947



SCALE 1:24000  
CONTOUR INTERVAL 20 FEET  
DASHED LINES REPRESENT HALF-INTERVAL CONTOURS  
DATUM IS MEAN SEA LEVEL

THIS MAP COMPLIES WITH NATIONAL MAP ACCURACY STANDARDS  
FOR SALE BY U. S. GEOLOGICAL SURVEY, WASHINGTON 25, D. C.

ROAD CLASSIFICATION  
HARD-SURFACE ALL WEATHER ROADS  
Heavy-duty 4 LANE 1.5 LANE  
Medium-duty 4 LANE 1.5 LANE  
Loose-surface or narrow hard-surface  
DRY WEATHER ROADS  
Improved dirt  
Unimproved dirt



ALTENBURG, MO.-ILL.  
N3737.5-W8930/7.5  
PRINTED 1948

OAK RIDGE

WOLF LAKE