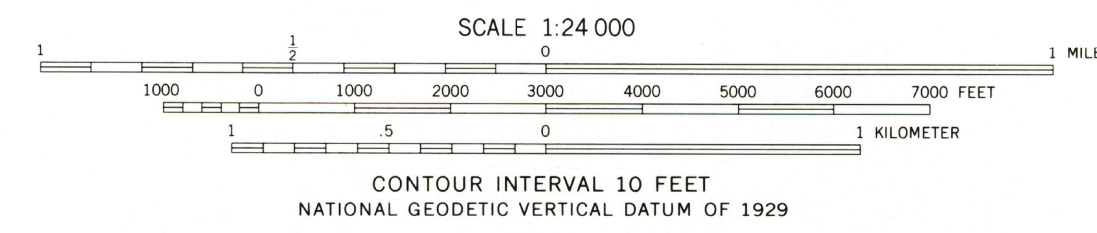
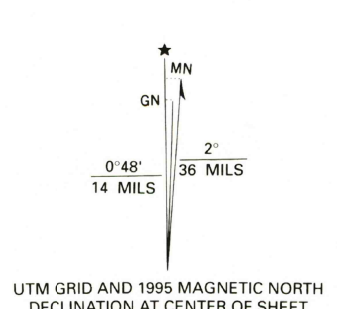


Produced by the U. S. Geological Survey  
Compiled by photogrammetric methods from imagery dated 1975  
Field checked 1977. Map edited 1981  
Photorevised using imagery dated 1992, no major culture or drainage changes observed. Boundaries and names revised 1995  
North American Datum of 1927 (NAD 27). Projection and 10 000-foot ticks: Missouri coordinate system, east zone (transverse Mercator)  
Blue 1000-meter Universal Transverse Mercator grid ticks, zone 15  
North American Datum of 1983 (NAD 83) is shown by dashed corner ticks. The values of the shift between NAD 27 and NAD 83 for 7.5-minute intersections are obtainable from National Geodetic Survey NADCON software




THIS MAP COMPLIES WITH NATIONAL MAP ACCURACY STANDARDS  
FOR SALE BY U. S. GEOLOGICAL SURVEY, DENVER, COLORADO 80225, OR RESTON, VIRGINIA 22092,  
AND THE DIVISION OF GEOLOGY AND LAND SURVEY  
MISSOURI DEPARTMENT OF NATURAL RESOURCES, ROLLA, MISSOURI 65401  
A FOLDER DESCRIBING TOPOGRAPHIC MAPS AND SYMBOLS IS AVAILABLE ON REQUEST



ROAD CLASSIFICATION

Primary highway, hard surface	Light-duty road, hard or improved surface
Secondary highway, hard surface	Unimproved road
Interstate Route	U. S. Route
	State Route



ANUTTI, MO  
37091-F6-TF-024  
1992  
DMA 7659 II NN-SERIES V879

