


ASHBURN QUADRANGLE
MISSOURI-ILLINOIS
7.5-MINUTE SERIES (TOPOGRAPHIC)






UTM GRID AND 1995 MAGNETIC NORTH DECLINATION AT CENTER OF SHEET



MISSOURI

ROAD CLASSIFICATION

Primary highway hard surface	Light-duty road, hard or improved surface
Secondary highway hard surface	Unimproved road

 Interstate Route  U.S. Route  State Route

1	2	3	1 Hannibal East
			2 Hull
			3 Barry
4		5	4 Hannibal SE
			5 Rockport
			6 Frankford
6	7	8	7 Vera
			8 Louisiana

ASHBURN, MO-IL
39091-E2-TF-024

1993

DMA 7763 II SW-SERIES V879

